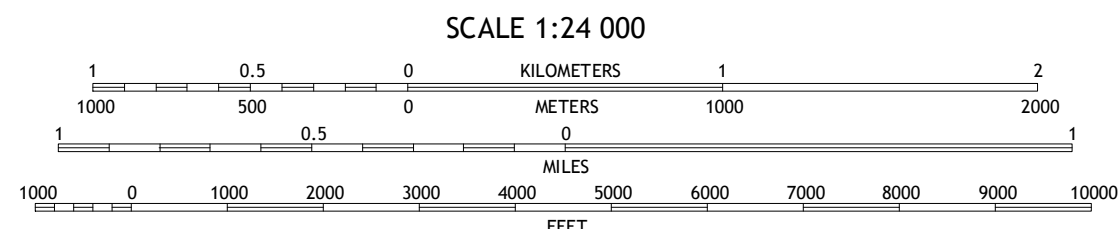
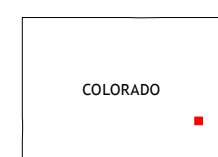


UTM GRID AND 2013 MAGNETIC NORTH DECLINATION AT CENTER OF SHEET









CONTOUR INTERVAL 10 FEET  
NORTH AMERICAN VERTICAL DATUM OF 1988




This map was produced to conform with the  
National Geospatial Program US Topo Product Standard, 2011.  
A metadata file associated with this product is draft version 0.6.14



Rose Ranch	Swede Lake	Neenoshe Reservoir
Lubers	McClave	Wiley
Hasty	Prowers	Lamar West

### ROAD CLASSIFICATION

Expressway		Local Connector	
Secondary Hwy		Local Road	
Ramp		4WD	

 Interstate Route     US Route     State Route

MCCLAVE, CO  
2013