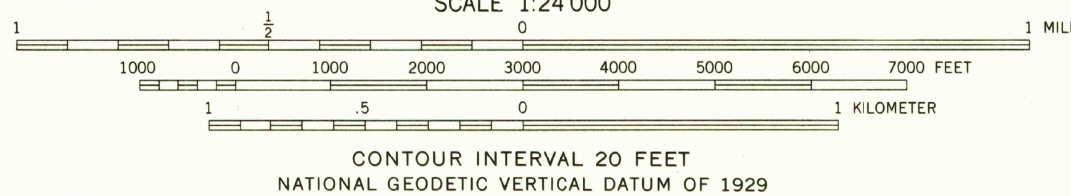
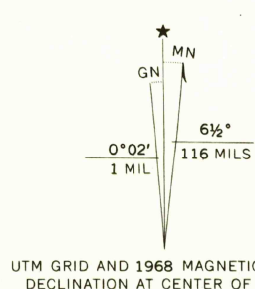


UNITED STATES
DEPARTMENT OF THE INTERIOR
GEOLOGICAL SURVEY

NIMROD SE QUADRANGLE
ARKANSAS
7.5 MINUTE SERIES (TOPOGRAPHIC)




Mapped by U. S. Forest Service
Edited and published by the Geological Survey
Control by USGS and USC&GS
Topography by photogrammetric methods from aerial
photographs taken 1962. Field checked 1968
Polyconic projection. 1927 North American datum
10,000-foot grids based on Arkansas coordinate system,
south and north zones
1000-meter Universal Transverse Mercator grid ticks,
zone 15, shown in blue
Fine red dashed lines indicate selected fence and field lines where
generally visible on aerial photographs. This information is unchecked



RECEIVED
JAN 31 1959
USGS NMD
HISTORICAL MAP ARCHIVES

ROAD CLASSIFICATION
Medium-duty ——— Light-duty ———
Unimproved dirt = = = = =
State Route ○

NIMROD SE, ARK.
N3445-W9300/7.5
1968
AMS 7353 I SE-SERIES Y884



FOR SALE BY U.S. GEOLOGICAL SURVEY, DENVER, COLORADO 80225, OR RESTON, VIRGINIA 22092
AND ARKANSAS GEOLOGICAL COMMISSION, LITTLE ROCK, ARKANSAS 72204
A FOLDER DESCRIBING TOPOGRAPHIC MAPS AND SYMBOLS IS AVAILABLE ON REQUEST