




PRINCIPAL NUMBERED HIGHWAYS

 Interstate Route    U. S. Route    State Route

USGS  
Historical File  
Topographic Division

This quadrangle area also covered by  
1:62,500-scale topographic map

DEC 1 1976  
NEW HOME SW, TEX.  
N3315—W10152.5/7.5

AMS 5650 IV SW—SERIES V082

THIS MAP COMPLIES WITH NATIONAL MAP ACCURACY STANDARDS  
FOR SALE BY U. S. GEOLOGICAL SURVEY, DENVER, COLORADO 80225, OR RESTON, VIRGINIA 22092