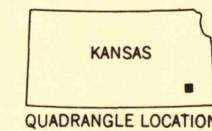





ALTOONA QUADRANGLE
KANSAS-WILSON CO.
7.5 MINUTE SERIES (TOPOGRAPHIC)
SW/4 ALTOONA 15' QUADRANGLE



ROAD CLASSIFICATION

Heavy-duty		Light-duty	
Medium-duty		Unimproved dirt	

 U. S. Route  State Route

ALTOONA, KANS.
SW/4 ALTOONA 15' QUADRANGLE
N3730—W9537.5/7.5

1959

MAP AND AIR PHOTO LIBRARY
University of Wisconsin