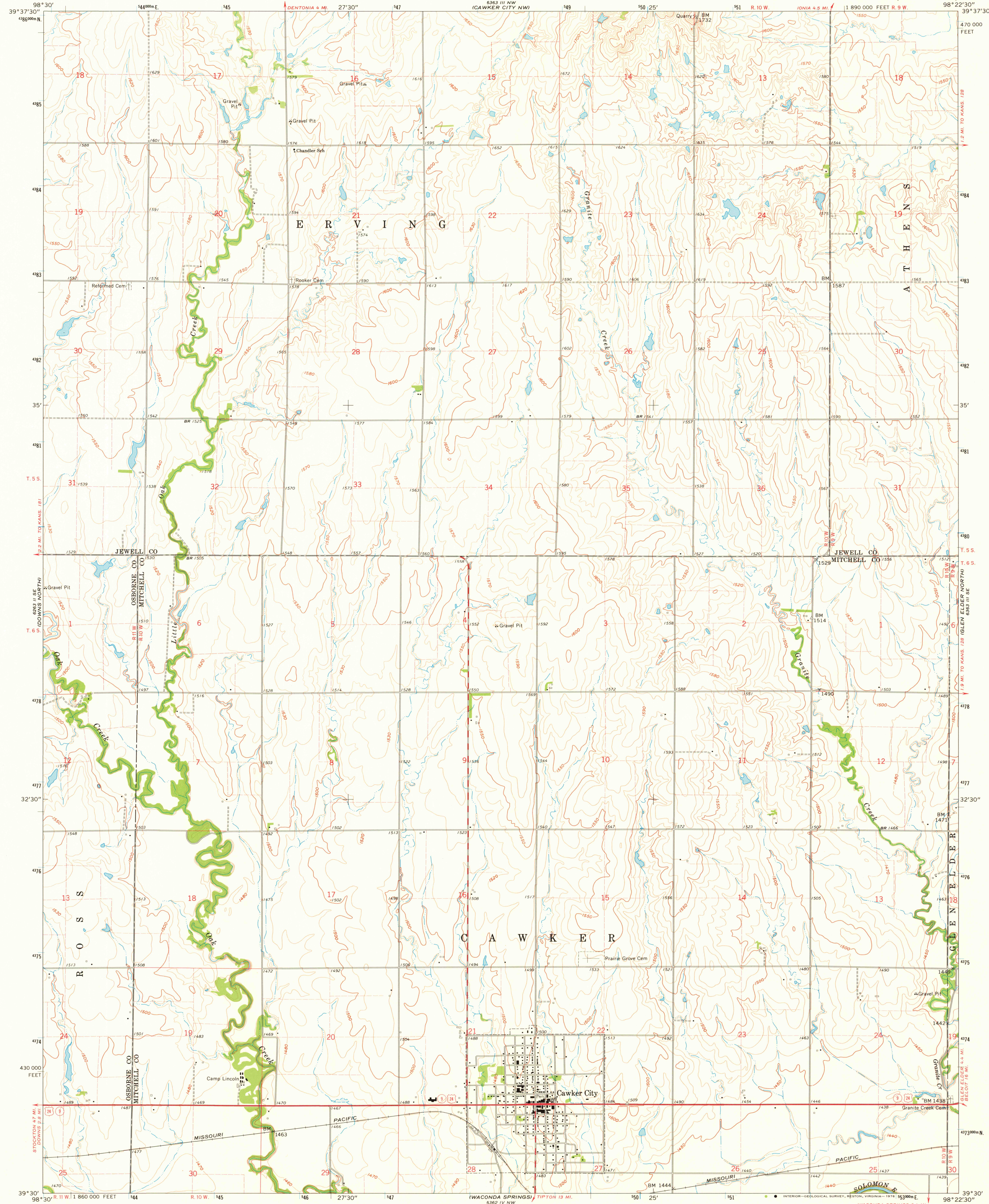


6863 III NE
6863 III SE

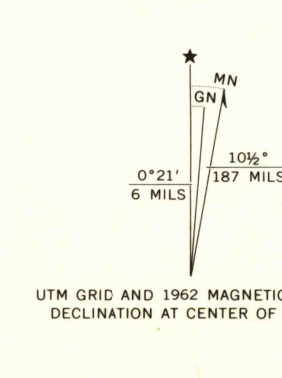
UNITED STATES
DEPARTMENT OF THE INTERIOR
GEOLOGICAL SURVEY

CAWKER CITY QUADRANGLE
KANSAS
7.5 MINUTE SERIES (TOPOGRAPHIC)

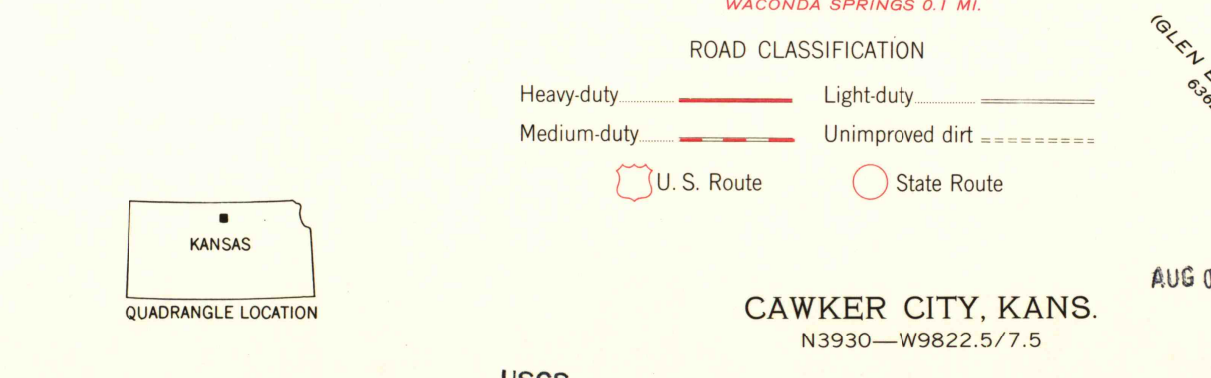
6863 III NE
6863 III SE



Maped, edited, and published by the Geological Survey
as part of the Department of the Interior program
for the development of the Missouri River Basin
Control by USGS and USC&GS
Topography by photogrammetric methods from aerial
photographs taken 1960. Field checked 1962
Polyconic projection. 1927 North American datum
10,000-foot grid based on Kansas coordinate system, north zone
1000-metre Universal Transverse Mercator grid ticks,
zone 14, shown in blue
Fine red dashed lines indicate selected fence and field lines where
generally visible on aerial photographs. This information is unchecked



SCALE 1:24 000
CONTOUR INTERVAL 10 FEET
NATIONAL GEODETIC VERTICAL DATUM OF 1929



CAWKER CITY, KANS.
N3930—W9822.5/7.5

AUG 6 1976

USGS
Historical File
Topographic Division
1962
AMS 6363 III SW—SERIES V878