

Mapped, edited, and published by the Geological Survey

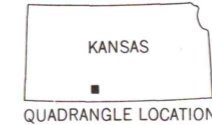
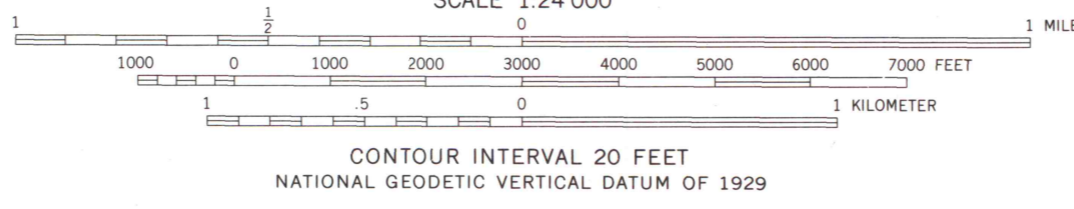
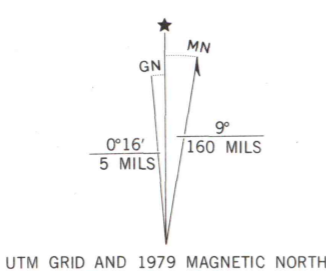
Control by USGS and NOS/NOAA

Topography by photogrammetric methods from aerial photographs
taken 1974. Field checked 1975. Map edited 1979

Projection and 10,000-foot grid ticks: Kansas coordinate
system, south zone (Lambert conformal conic)
1000-meter Universal Transverse Mercator grid, zone 14
1927 North American datum

To place on the predicted North American Datum 1983
move the projection lines 1 meter north and
33 meters east as shown by dashed corner ticks

Fine red dashed lines indicate selected fence and field lines where
generally visible on aerial photographs. This information is unchecked



ROAD CLASSIFICATION	
Primary highway, hard surface	Light-duty road, hard or improved surface
Secondary highway, hard surface	Unimproved road
Interstate Route	U. S. Route
	State Route

EAST KIOWA CREEK NORTH, KANS.
N3722.5-W9922.5/7.5

1979

DMA 6158 IV NW-SERIES V878

MAP AND AIR PHOTO
LIBRARY
SEP 29 1980