

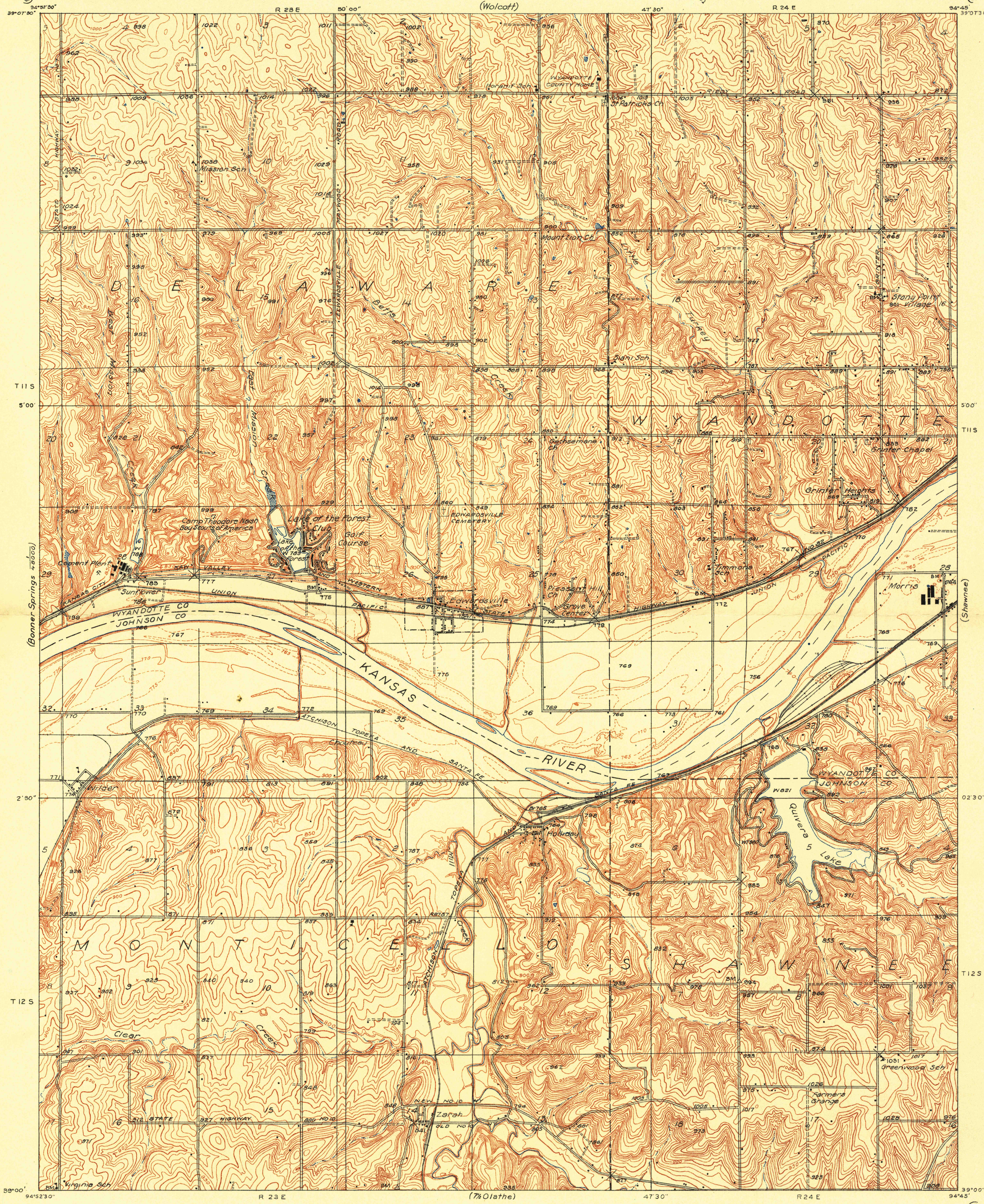
(Bonner Springs)
75000

DEPARTMENT OF THE INTERIOR
U. S. GEOLOGICAL SURVEY

Advance sheet
Subject to correction

KANSAS
EDWARDSVILLE QUADRANGLE


(Quindaro)



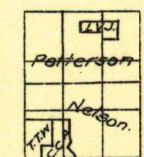
(Olathe 75000)

Glenn S. Smith, Division Engineer
Topography by L.V. Johnson, T.I. White,
J.M. Patterson, F.H. Nelson and C.C. Addison
Control by U.S. Geological Survey and
Missouri River Commission
Surveyed in 1934

TRUE NORTH
MAGNETIC NORTH
APPROXIMATE MEAN
DECLINATION, 1934



Polyconic projection. 1927 North American datum



USGS
Historical File
Topographic Division

EDWARDSVILLE, KAN.

(Leex)