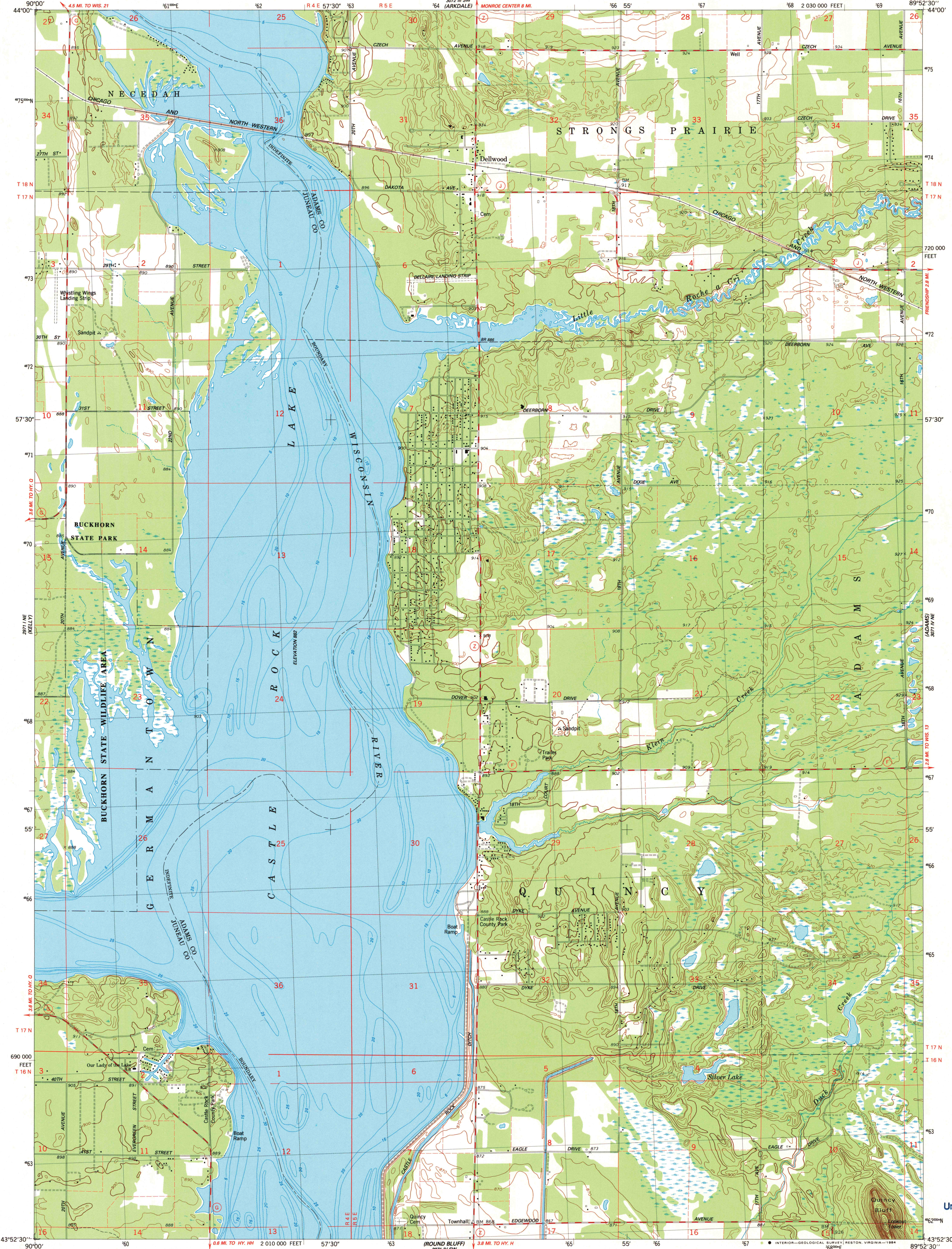
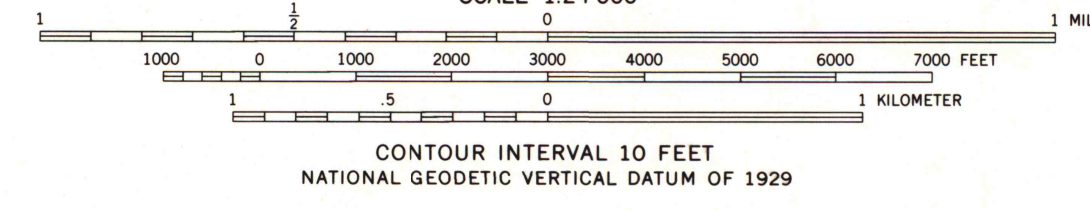
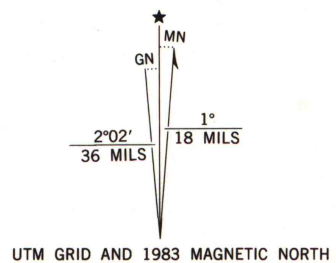


UNITED STATES
DEPARTMENT OF THE INTERIOR
U. S. GEOLOGICAL SURVEY

DELLWOOD QUADRANGLE
WISCONSIN
7.5 MINUTE SERIES (TOPOGRAPHIC)
NW/4 ADAMS 15' QUADRANGLE



Mapped, edited, and published by the Geological Survey
Control by USGS and NOS/NOAA
Topography by photogrammetric methods from aerial photographs
taken 1959-60. Revised from aerial photographs taken 1961
Field checked 1983. Map edited 1983
Hydrography compiled from information furnished by
Wisconsin Department of Natural Resources
Projection and 10,000-foot grid ticks: Wisconsin coordinate
system, south zone (Lambert conformal conic)
1000-meter Universal Transverse Mercator grid, zone 16
1927 North American Datum
To place on the predicted North American Datum 1983,
move the projection lines 5 meters north and
11 meters east as shown by dashed corner ticks
There may be private inholdings within the boundaries of
the National or State reservations shown on this map
Fine red dashed lines indicate selected fence and field lines where
generally visible on aerial photographs. This information is unchecked



ROAD CLASSIFICATION
Primary highway, hard surface
Secondary highway, hard surface
Unimproved road
Interstate Route
U. S. Route
State Route

DELLWOOD, WIS.
NW/4 ADAMS 15' QUADRANGLE
N4352.5-W8952.5/7.5

A.H. ROBINSON
MAP LIBRARY
OCT 09 1984
University of Wisconsin
Madison

1983
COPY
1-1

DMA 3071 IV NW-SERIES V861