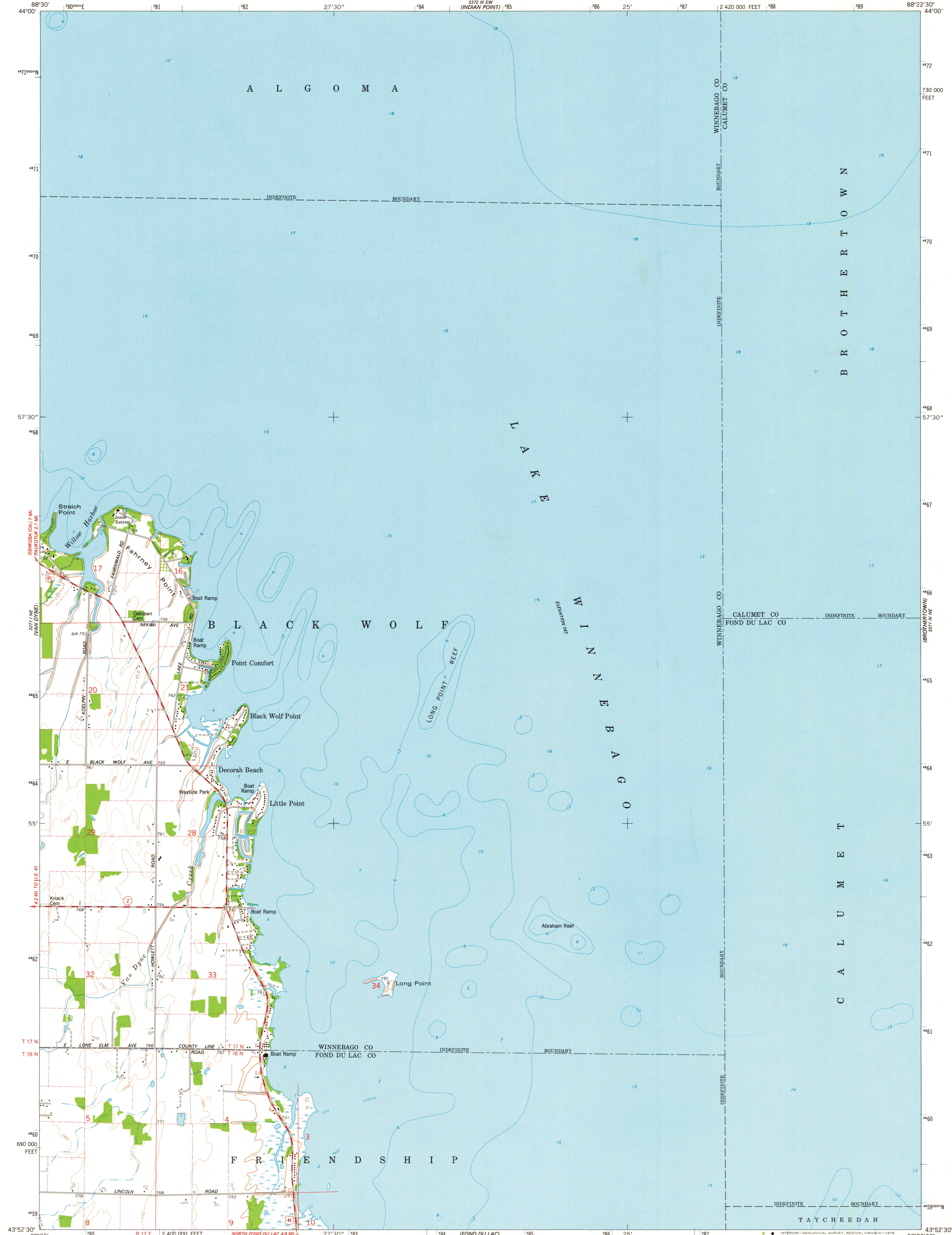
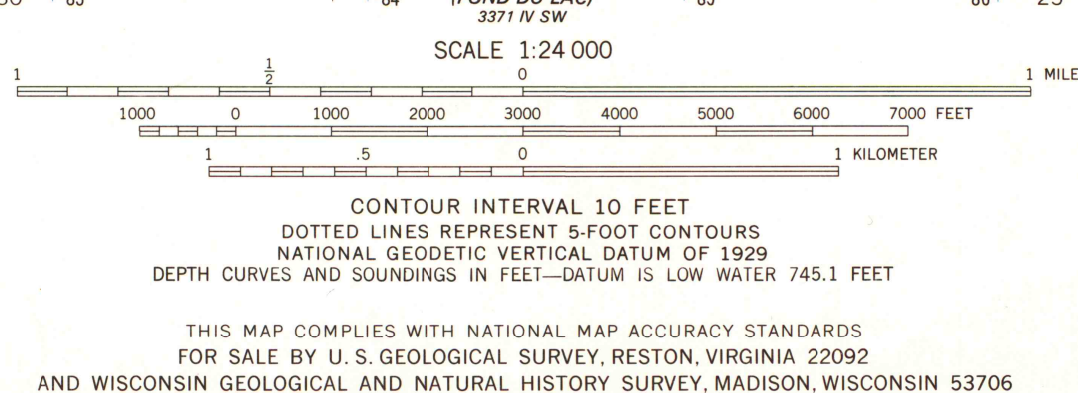
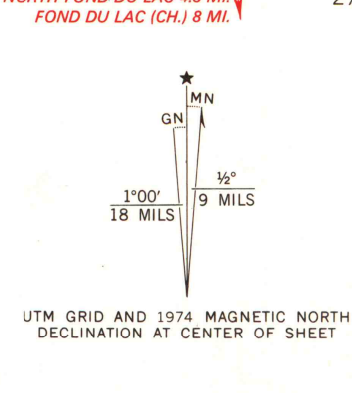


UNITED STATES  
DEPARTMENT OF THE INTERIOR  
GEOLOGICAL SURVEY

FAHRNEY POINT QUADRANGLE  
WISCONSIN  
7.5 MINUTE SERIES (TOPOGRAPHIC)  
NW/4 FOND DU LAC 15' QUADRANGLE



Mapped, edited, and published by the Geological Survey  
Control by USGS and NOS/NOAA  
Topography by photogrammetric methods from aerial  
photographs taken 1973. Field checked 1974  
Selected hydrographic data compiled from U. S. Lake Survey Chart 720  
(1973). This information is not intended for navigational purposes  
Projection and 10,000-foot grid ticks: Wisconsin coordinate  
system, south zone (Lambert conformal conic)  
1000-meter Universal Transverse Mercator grid ticks,  
zone 16, shown in blue. 1927 North American datum  
Fine red dashed lines indicate selected fence and field lines where  
generally visible on aerial photographs. This information is unchecked



ROAD CLASSIFICATION  
Primary highway, hard surface  
Secondary highway, hard surface  
Unimproved road  
Light-duty road, hard or improved surface  
Unimproved road  
Interstate Route  
U. S. Route  
State Route

FAHRNEY POINT, WIS.  
NW/4 FOND DU LAC 15' QUADRANGLE  
N4352.5-W8822.5/7.5

1974  
AMS 3371 IV NW-SERIES V861

MAP AND AIR PHOTO  
LIBRARY  
JAN 9 - 1979  
University of Wisconsin  
Madison

1974  
copy  
1-1