

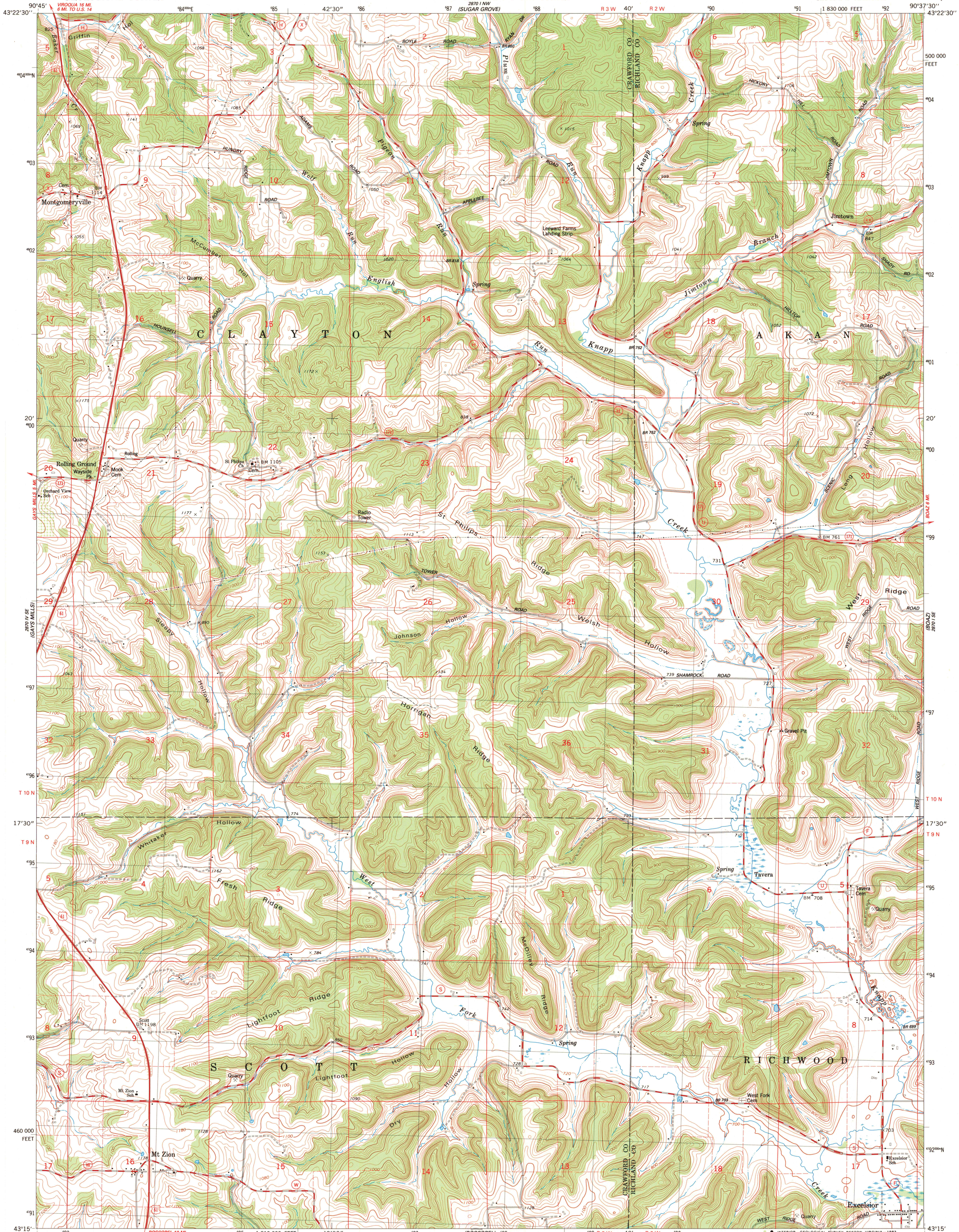
2801 NW
(RICHMOND)

UNITED STATES
DEPARTMENT OF THE INTERIOR
GEOLOGICAL SURVEY

STATE OF WISCONSIN
DIVISION OF HIGHWAYS
GEOLOGICAL AND NATURAL HISTORY SURVEY

MT. ZION QUADRANGLE
WISCONSIN
7.5 MINUTE SERIES (TOPOGRAPHIC)

2801 NE
(SABIN)

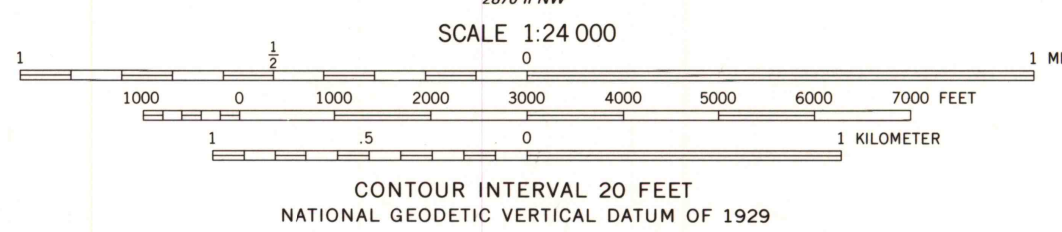
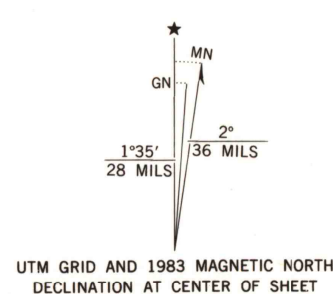


2801 NW
(RICHMOND)

Mapped, edited, and published by the Geological Survey
in cooperation with the Wisconsin Division of Highways
and Wisconsin Geological and Natural History Survey
Control by USGS and NOS/NOAA

Topography by photogrammetric methods from aerial photographs
taken 1965. Revised from aerial photographs taken 1980-81
Field checked 1981. Map edited 1983

Projection and 10,000-foot grid ticks: Wisconsin coordinate
system, south zone (Lambert conformal conic)
1000-meter Universal Transverse Mercator grid, zone 15
1927 North American Datum
To place on the predicted North American Datum 1983
move the projection lines 5 meters north and
12 meters east as shown by dashed corner ticks
Fine red dashed lines indicate selected fence and field lines where
generally visible on aerial photographs. This information is unchecked



THIS MAP COMPLIES WITH NATIONAL MAP ACCURACY STANDARDS
FOR SALE BY U. S. GEOLOGICAL SURVEY, RESTON, VIRGINIA 22092
AND WISCONSIN GEOLOGICAL AND NATURAL HISTORY SURVEY, MADISON, WISCONSIN 53706
A FOLDER DESCRIBING TOPOGRAPHIC MAPS AND SYMBOLS IS AVAILABLE ON REQUEST



ROAD CLASSIFICATION	
Primary highway, hard surface	Light-duty road, hard or improved surface
Secondary highway, hard surface	Unimproved road
Interstate Route	U. S. Route
	State Route

APR 1984

MT. ZION, WIS.
SW 1/4 BOAZ 15' QUADRANGLE
N4315-W9037.5/7.5
1983
DMA 2870 1 SW-SERIES V861

RETURN TO:
USGS AND HISTORICAL MAP ARCHIVES