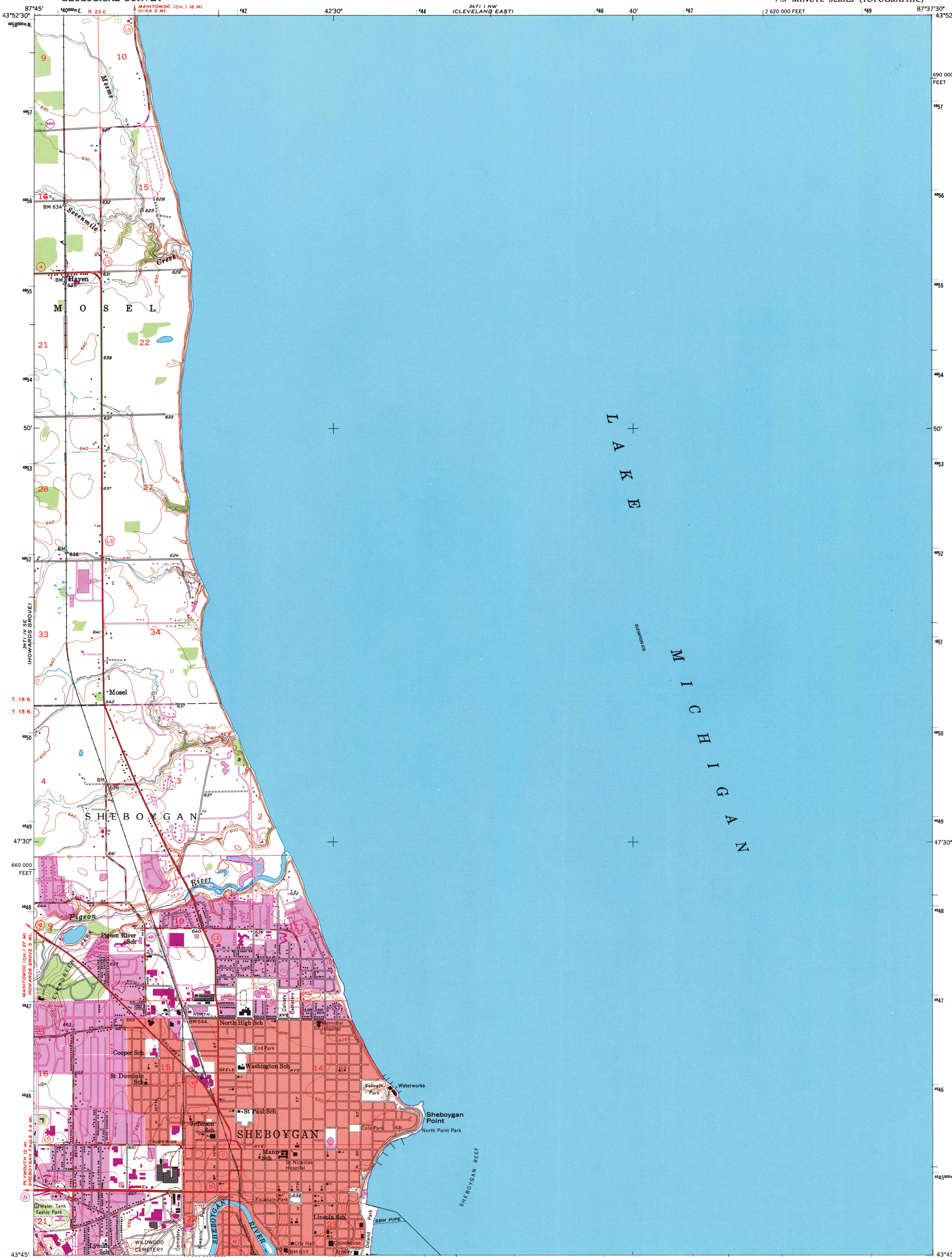


UNITED STATES  
DEPARTMENT OF THE INTERIOR  
GEOLOGICAL SURVEY

SHEBOYGAN NORTH QUADRANGLE  
WISCONSIN-SHEBOYGAN CO.  
7.5 MINUTE SERIES (TOPOGRAPHIC)



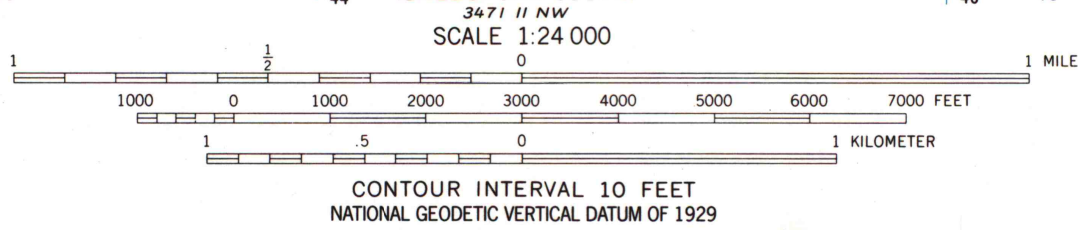
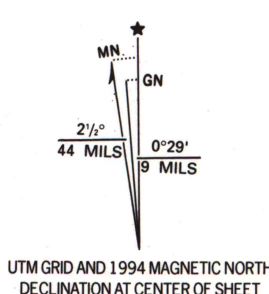
U.S. Regional  
Depository Copy  
DO NOT DISCARD

A.H. ROBINSON  
MAP LIBRARY  
AUG 28 1995  
University of Wisconsin  
Madison

U.S. Regional  
Depository Copy  
DO NOT DISCARD

1994  
copy  
1-1

Produced by the United States Geological Survey  
Control by USGS and NOS/NOAA  
Topography by photogrammetric methods from aerial photographs  
taken 1951-52. Field checked 1954  
North American Datum of 1927 (NAD 27). Projection and  
10 000-foot ticks: Wisconsin coordinate system, south zone  
(Lambert conformal conic)  
Blue 1000-meter Universal Transverse Mercator ticks, zone 16  
North American Datum of 1983 (NAD 83) is shown by dashed  
corner ticks. The values of the shift between NAD 27 and NAD 83  
for 7.5-minute intersections are obtainable from National Geodetic  
Survey NADCON software  
Red tint indicates areas in which only landmark buildings are shown



THIS MAP COMPLIES WITH NATIONAL MAP ACCURACY STANDARDS  
FOR SALE BY U.S. GEOLOGICAL SURVEY, DENVER, COLORADO 80225, OR RESTON, VIRGINIA 22092  
AND WISCONSIN GEOLOGICAL AND NATURAL HISTORY SURVEY, MADISON, WISCONSIN 53706  
A FOLDER DESCRIBING TOPOGRAPHIC MAPS AND SYMBOLS IS AVAILABLE ON REQUEST



Revisions shown in purple compiled in cooperation with  
State of Wisconsin agencies from aerial photographs  
taken 1992 and other sources. This information not  
field checked. Map edited 1994  
Information shown in purple may not meet USGS content  
standards and may conflict with previously mapped contours  
Purple tint indicates extension of urban areas

ROAD CLASSIFICATION	
Primary highway, hard surface	Light-duty road, hard or improved surface
Secondary highway, hard surface	Unimproved road
Interstate Route	U. S. Route
	State Route

SHEBOYGAN NORTH, WIS.  
43087-06-TF-024  
1954  
REVISED 1994  
DMA 3471 1 SW - SERIES V861