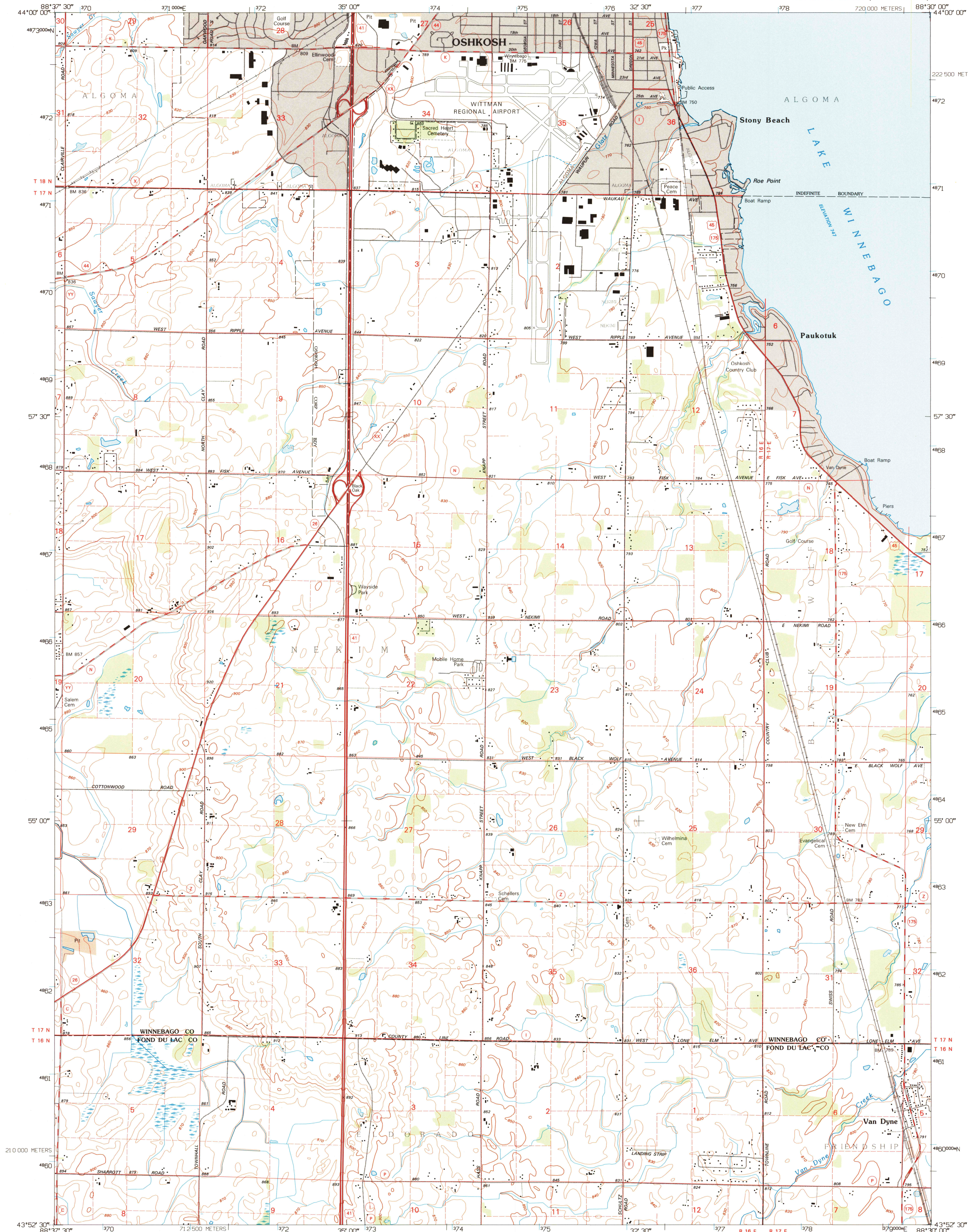
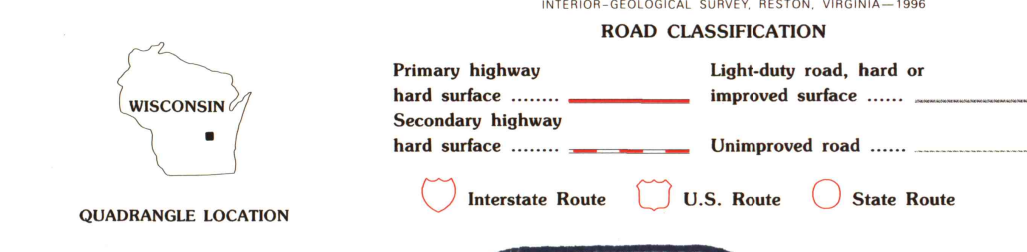
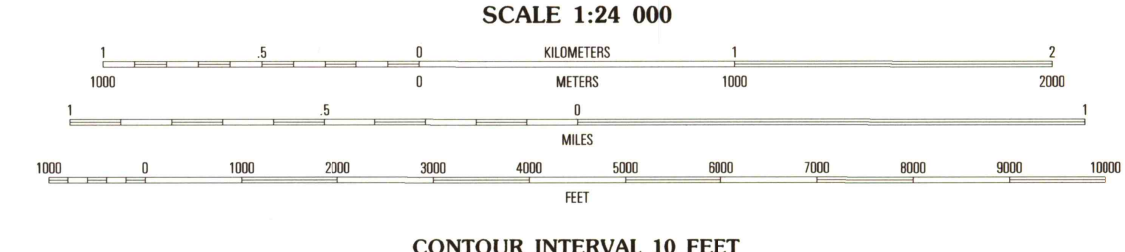
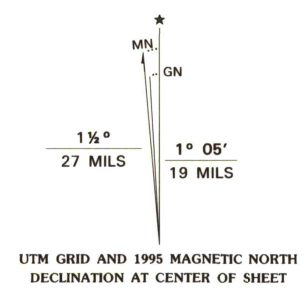


UNITED STATES
DEPARTMENT OF THE INTERIOR
GEOLOGICAL SURVEY

VAN DYNE QUADRANGLE
WISCONSIN
7.5-MINUTE SERIES (TOPOGRAPHIC)



Produced by the United States Geological Survey
Compiled from imagery dated 1976. Revised from imagery dated 1992. PLS, survey control, contours, and elevations current as of 1976. Map dated 1995.
North American Datum of 1983 (NAD 83). Projection and blue 1000-meter ticks: Universal Transverse Mercator, zone 16. 2500-meter ticks: Wisconsin Coordinate System of 1983 (south zone).
North American Datum of 1927 (NAD 27) is shown by dashed corner ticks. The values of the shift between NAD 83 and NAD 27 for 7.5-minute intersections are obtainable from National Geodetic Survey NADCON software.



QUADRANGLE LOCATION

1	2	3
4	5	6
7	8	9

1 Oshkosh
2 Oshkosh
3 Indian Point
4 Indian Point
5 Fahnestock Point
6 Rosendale
7 Eldorado
8 Fond Du Lac

USGS NHD HISTORICAL
APR 26 1996
VAN DYNE, WI
43088-H5-TF-024
1992
DMA 3271 1 NE-SERIES V861

THIS MAP COMPLEYS WITH NATIONAL MAP ACCURACY STANDARDS
FOR SALE BY U.S. GEOLOGICAL SURVEY, DENVER, COLORADO 80225, OR RESTON, VIRGINIA 20192
AND WISCONSIN GEOLOGICAL AND NATURAL HISTORY SURVEY, MADISON, WISCONSIN 53706
A FOLDER DESCRIBING TOPOGRAPHIC MAPS AND SYMBOLS IS AVAILABLE ON REQUEST