

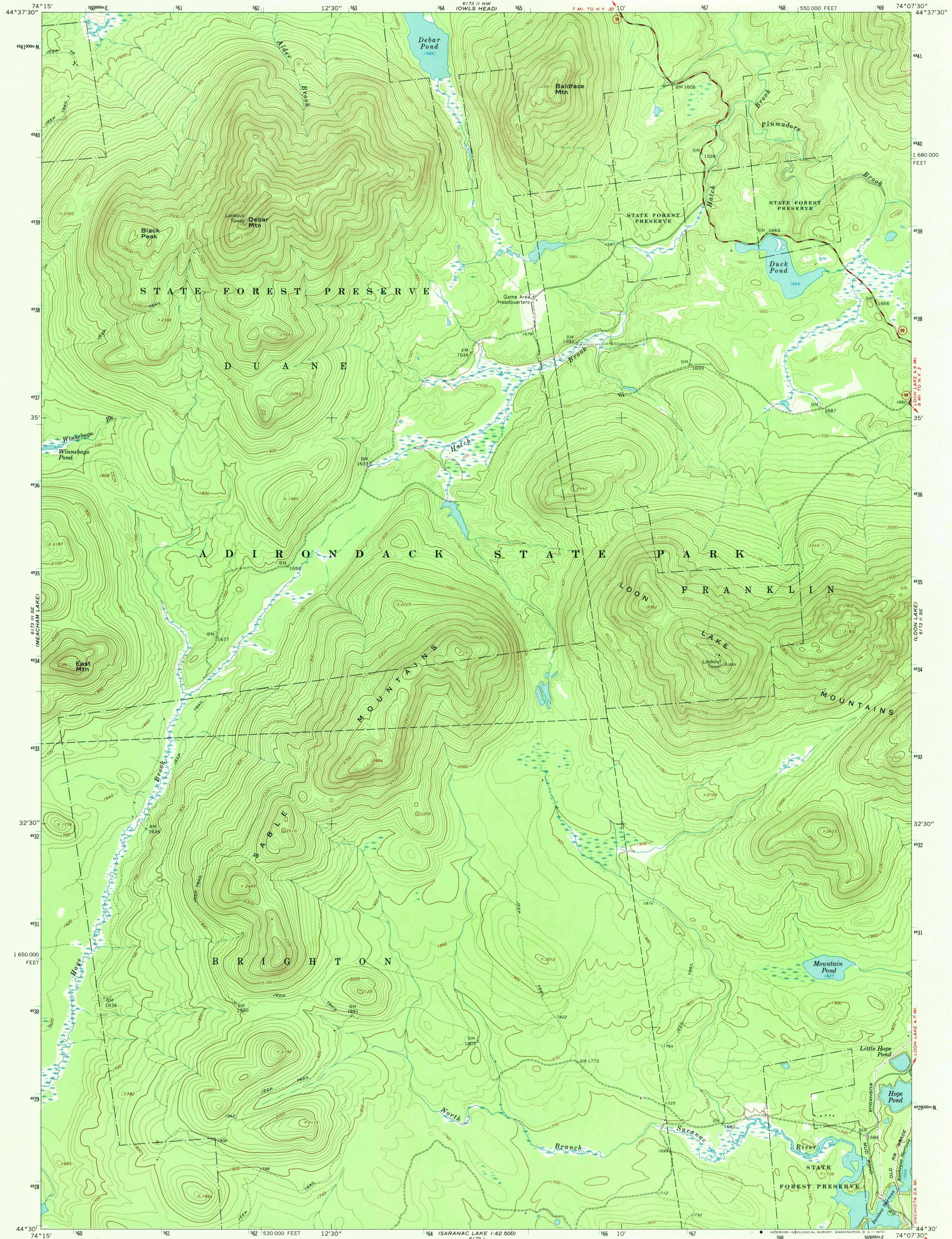
6173 III SE
(MEACHAM LAKE)

UNITED STATES
DEPARTMENT OF THE INTERIOR
GEOLOGICAL SURVEY

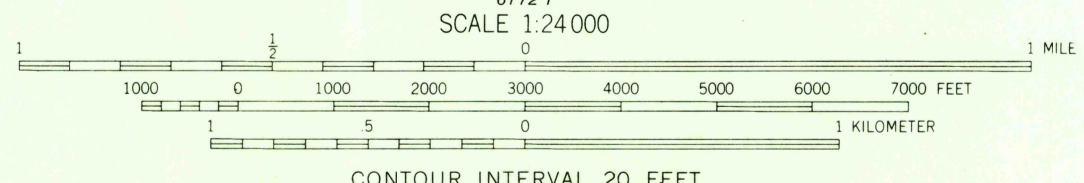
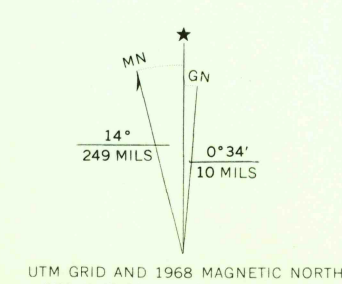
STATE OF NEW YORK
DEPARTMENT OF TRANSPORTATION

DEBAR MOUNTAIN QUADRANGLE
NEW YORK—FRANKLIN CO.
7.5 MINUTE SERIES (TOPOGRAPHIC)
SW 1/4 LOON LAKE 15' QUADRANGLE

6173 III SE
(RAGGED LAKE)



Mapped, edited, and published by the Geological Survey
Control by USGS and USC&GS
Topography by photogrammetric methods from aerial
photographs taken 1965. Field checked 1968
Polyconic projection. 1927 North American datum
10,000-foot grid based on New York coordinate system, east zone
1000-meter Universal Transverse Mercator grid ticks,
zone 18, shown in blue



USGS
Historical File
Topographic Division

ROAD CLASSIFICATION
Secondary highway, all weather. Light-duty road, all weather,
hard surface. Improved surface.
Unimproved road, fair or dry
weather. State Route



U.S.G.S.
FILE COPY
TOPOGRAPHIC DIVISION

DEBAR MOUNTAIN, N. Y.
SW 1/4 LOON LAKE 15' QUADRANGLE
N4430-W7407.5/7.5
1968
AMS 6173 II SW—SERIES V821

SEP 9 1970