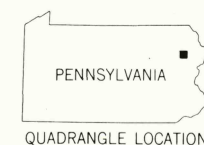
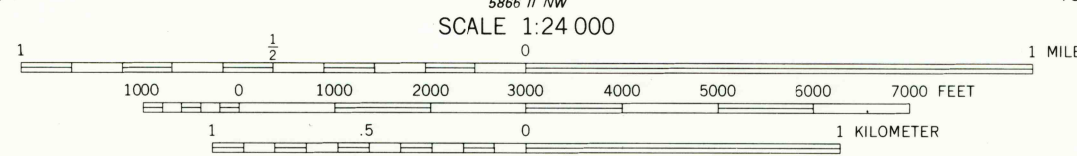
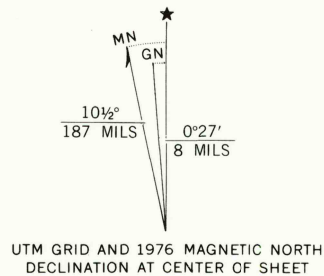


Produced and published by the Geological Survey  
in cooperation with the Soil Conservation Service  
Orthophoto prepared from 1:80,000-scale  
aerial photograph taken October 29, 1976  
Projection and 10,000-foot grid ticks: Pennsylvania  
coordinate system (Lambert conformal conic)  
1000-meter Universal Transverse Mercator grid,  
zone 18. 1927 North American datum  
Photomage rectified by optical scanning  
which may produce double or mismatched images;  
use the mean of image positions for map point



PRINCIPAL NUMBERED HIGHWAYS  
Interstate Route U. S. Route State Route

USGS  
Historical File  
Topographic Division

This quadrangle area also covered by  
1:24,000-scale topographic map

JUN 28 1979

AVOCO, PA.  
N4115-W7537.5/7.5  
1976

AMS 5866 1 SW-SERIES V031