



USGS HISTORICAL
MAP ARCHIVES
SEP 30 1992
REC'D FILE COPY

Mapped, edited, and published by the Geological Survey

Control by USGS and NOS/NOAA

Topography by photogrammetric methods from aerial photographs taken 1963 and 1965. Field checked 1966

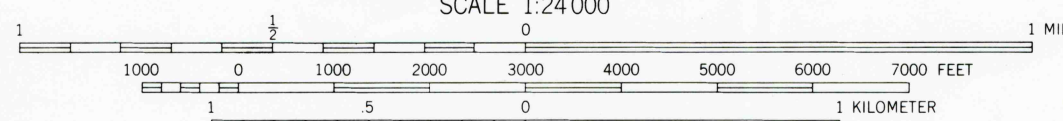
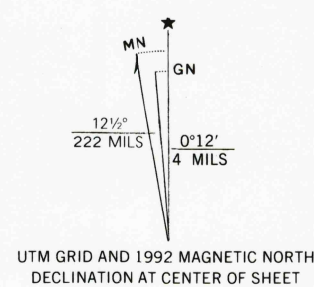
Polyconic projection. 10,000-foot grid ticks based on Pennsylvania coordinate system, north zone

1000-meter Universal Transverse Mercator grid ticks, zone 18, shown in blue. 1927 North American Datum

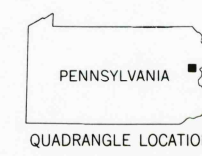
The difference between 1927 North American Datum and North American Datum 1983 (NAD 83) for 7.5-minute intersections is given in USGS Bulletin 1875. The NAD 83 is shown by dashed corner ticks

Fine red dashed lines indicate selected fence and field lines where generally visible on aerial photographs. This information is unchecked

There may be private inholdings within the boundaries of the National or State reservations shown on this map



CONTOUR INTERVAL 20 FEET
NATIONAL GEODETIC VERTICAL DATUM OF 1929



ROAD CLASSIFICATION
Heavy-duty ——— Light-duty ———
Medium-duty ——— Unimproved dirt ———
Interstate Route U.S. Route State Route

MOUNT POCONO, PA.
41075-A3-TF-024

1966
REVISED 1992
DMA 5966 III SE—SERIES V831

THIS MAP COMPLIES WITH NATIONAL MAP ACCURACY STANDARDS
FOR SALE BY U.S. GEOLOGICAL SURVEY
DENVER, COLORADO 80225, OR RESTON, VIRGINIA 22092
A FOLDER DESCRIBING TOPOGRAPHIC MAPS AND SYMBOLS IS AVAILABLE ON REQUEST

Revisions compiled in cooperation with Commonwealth of Pennsylvania agencies from aerial photographs taken 1988 and other sources. Contours not revised. This information not field checked
Map edited 1992