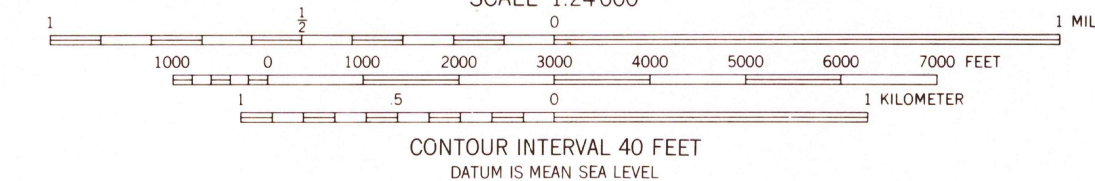
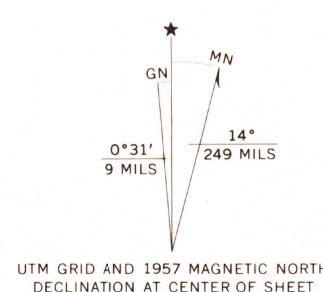



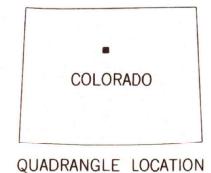
Mapped, edited, and published by the Geological Survey  
as part of the Department of the Interior program  
for the development of the Missouri River Basin  
Control by USGS and USC&GS  
Topography by photogrammetric methods from  
aerial photographs taken 1953. Field checked 1957  
Polyconic projection. 1927 North American datum  
10,000-foot grid based on Colorado coordinate system,  
north and central zones  
1000-meter Universal Transverse Mercator grid ticks,  
zone 13, shown in blue  
Land lines have not been established in this area



THIS MAP COMPLIES WITH NATIONAL MAP ACCURACY STANDARDS  
FOR SALE BY U. S. GEOLOGICAL SURVEY, DENVER, COLORADO 80225, OR RESTON, VIRGINIA 22092  
A FOLDER DESCRIBING TOPOGRAPHIC MAPS AND SYMBOLS IS AVAILABLE ON REQUEST

ROAD CLASSIFICATION  
Medium-duty ——— Light-duty ———  
Unimproved dirt ———

U.S. Route



BERTHOUD PASS, COLO.  
SE/4 FRASER 15 QUADRANGLE  
N3945-W10545/7.5  
1957  
AMS 4863 IV SE - SERIES V877

