

CONTOUR INTERVAL 20 FEET  
NORTH AMERICAN VERTICAL DATUM OF 1988

This map was produced to conform with the  
National Geospatial Program US Topo Product Standard, 2011.  
A metadata file associated with this product is draft version 0.6.18












1	2	3	1 Cyrene
4		5	2 Clarksville
6	7	8	3 Annada

ADJOINING QUADRANGLES

- 4 Eolia
- 5 Elsberry
- 6 Silex
- 7 Okete
- 8 Luckett Ridge

### ROAD CLASSIFICATION

Expressway		Local Connector	
Secondary Hwy		Local Road	
Ramp		4WD	

 Interstate Route     US Route     State Route

AUBURN, MO  
2014

