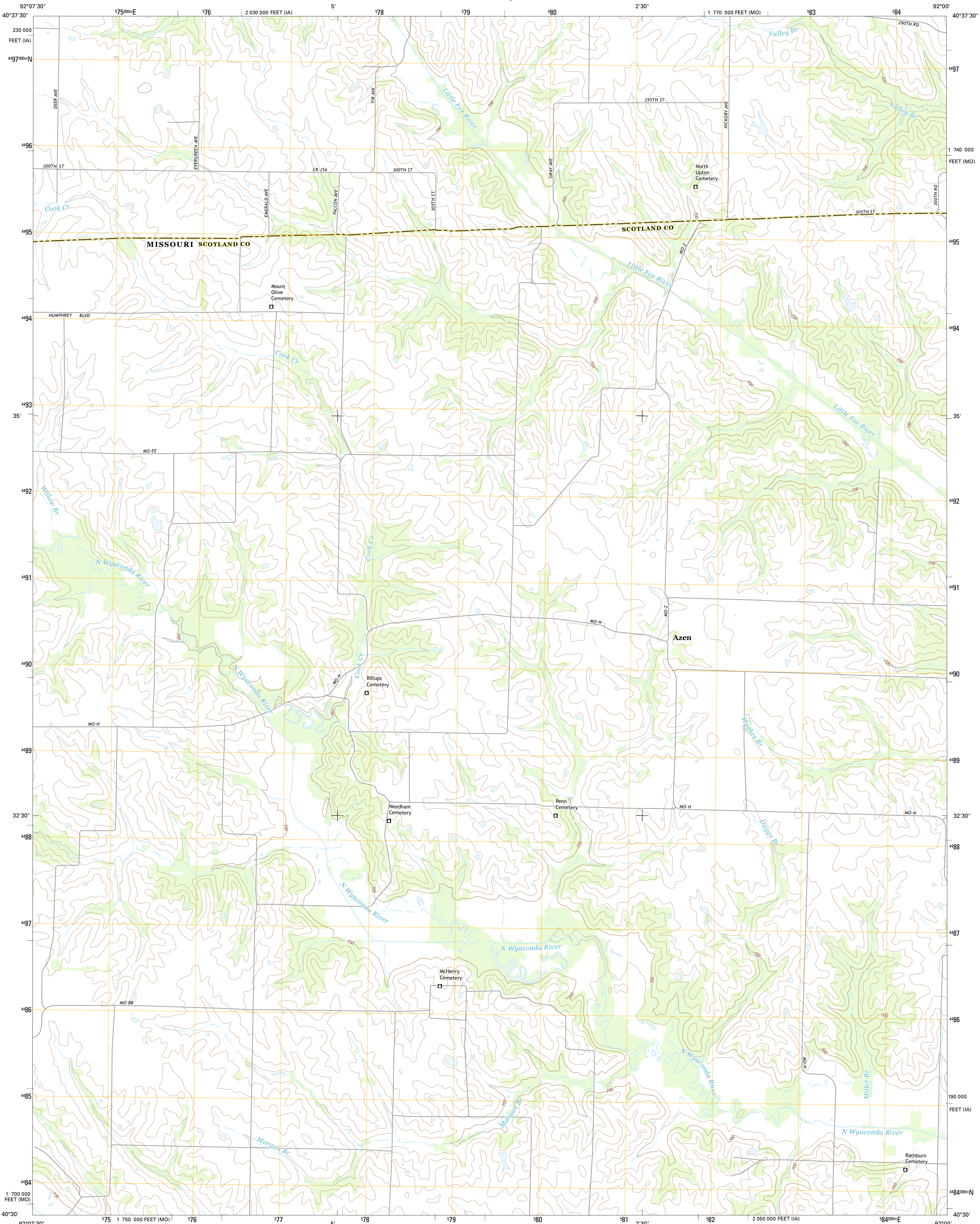




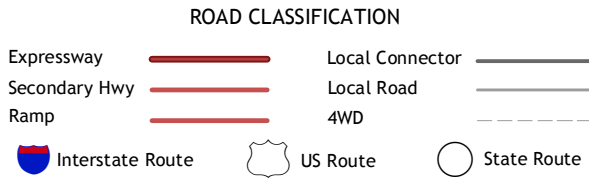
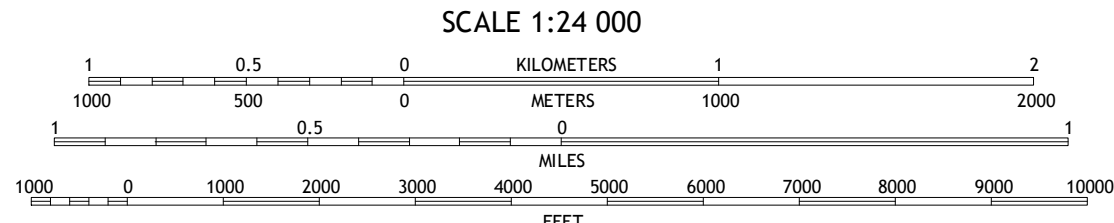

U.S. DEPARTMENT OF THE INTERIOR
U.S. GEOLOGICAL SURVEY



AZEN QUADRANGLE
MISSOURI-IOWA
7.5-MINUTE SERIES



Produced by the United States Geological Survey
North American Datum of 1983 (NAD83)
World Geodetic System of 1984 (WGS84). Projection and
1 000-meter grid: Universal Transverse Mercator, Zone 15T
10 000-foot ticks: Missouri Coordinate System of 1983 (central
zone), Iowa Coordinate System of 1983 (south zone)
This map is not a legal document. Boundaries may be
generalized for this map scale. Private lands within government
reservations may not be shown. Obtain permission before
entering private lands.
Imagery:.....NAIP, June 2012 - July 2013
Roads:.....HERE, ©2013
Names:.....GNIS, 2013
Hydrography:.....National Hydrography Dataset, 2012
Contours:.....National Elevation Dataset, 2004
Boundaries:.....Multiple sources; see metadata file 1972 - 2014
Public Land Survey System:.....BLM, 2011



1	2	3
4	5	6
7	8	9

ADJOINING QUADRANGLES

AZEN, MO-IA
2015

