

CONTOUR INTERVAL 20 FEET
NORTH AMERICAN VERTICAL DATUM OF 1988







This map was produced to conform with the
National Geospatial Program US Topo Product Standard, 2011.
A metadata file associated with this product is draft version 0.6.18






1	2	3	1 Saint Patrick
4		5	2 Kahoka SE
6	7	8	3 Warsaw
			4 Benjamin
			5 Lima
			6 Monticello
			7 La Grange
			8 Long Island

ADJOINING SQUARES

ROAD CLASSIFICATION

Expressway		Local Connector	
Secondary Hwy		Local Road	
Ramp		4WD	

 Interstate Route	 US Route	 State Route
--	--	---

CANTON, MO-IL
2015

