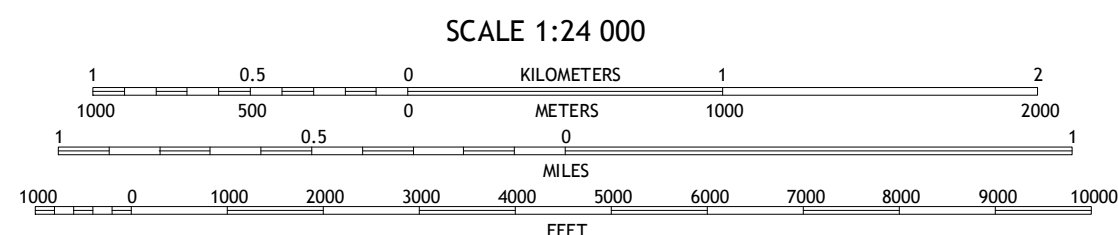

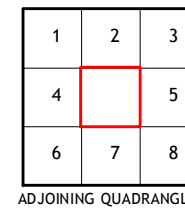


Imagery.....	NAIP, June 2012
Roads.....	HERE, ©2013
Names.....	GNIS, 2013
Hydrography.....	National Hydrography Dataset, 2012
Contours.....	National Elevation Dataset, 2005
Boundaries.....	Multiple sources; see metadata file 172 - 2014
Public Land Survey System.....	BLM, 2011












CONTOUR INTERVAL 10 FEET
NORTH AMERICAN VERTICAL DATUM OF 1988

This map was produced to conform with the
National Geospatial Program US Topo Product Standard, 2011.
A metadata file associated with this product is draft version 0.6.18



ROAD CLASSIFICATION

Expressway		Local Connector	
Secondary Hwy		Local Road	
Ramp		4WD	

 Interstate Route  US Route  State Route

CHARITY, MO
2015

