




**GARBER QUADRANGLE
MISSOURI
7.5-MINUTE SERIES**



Produced by the United States Geological Survey
 North American Datum of 1983 (NAD83).
 World Geodetic System of 1984 (WGS84). Projection and
 1 000-meter grid; Universal Transverse Mercator, Zone 15S
 10 000-foot ticks; Missouri Coordinate System of 1983 (central zone)
 This map is not a legal document. Boundaries may be
 generalized for this scale. Private lands with government
 reservations may not be shown. Obtain permission before
 entering private lands.

Imagery.....NAIP, June 2001
 Roads.....HSTO, June 2002
 Roads within US Forest Service Lands.....FSPD, June 2002
 with limited Forest Service updates, 2001
 Names.....GNS, 1997
 Hydrography.....National Hydrography Dataset, 2001
 Contours.....National Elevation Dataset, 2001
 Multiple sources; see metadata file 1972-2001
 Public Land Survey System.....BLM, 2001



SCALE 1:24 000

The graphic scale bar consists of two horizontal lines. The top line is labeled 'KILOMETERS' and has major tick marks at 0, 0.5, 1, and 2. The bottom line is labeled 'METERS' and has major tick marks at 0, 500, and 1000. The scale is 1:24,000.

CONTOUR INTERVAL 20 FEET
NORTH AMERICAN VERTICAL DATUM OF 1988

This map was produced to conform with the
National Geospatial Program US Topo Product Standard, 2011.
A metadata file associated with this product is draft version 0.6.18













1	2	3
4		5
6	7	8

ADJOINING QUADRANGLE

- 1 Galena
- 2 Spokane
- 3 Day
- 4 Reeds Spring
- 5 Branson
- 6 Lampe
- 7 Table Rock Dam
- 8 Hollister

ROAD CLASSIFICATION

- | | | | |
|---------------|---------------------------------------------------------------------------------------|-----------------|---------------------------------------------------------------------------------------|
| Expressway | | Local Connector | |
| Secondary Hwy |  | Local Road |  |
| Ramp |  | 4WD |  |
-
- | | | | | | |
|---------------------------------------------------------------------------------------|------------------|---------------------------------------------------------------------------------------|--------------------|---------------------------------------------------------------------------------------|-------------------------|
|  | Interstate Route |  | US Route |  | State Route |
|  | FS Primary Route |  | FS Passenger Route |  | FS High Clearance Route |

Check with local Forest Service unit
for current travel conditions and restrictions.

GARBER, MO
2015