




CONTOUR INTERVAL 5 FEET
NORTH AMERICAN VERTICAL DATUM OF 1988

This map was produced to conform with the
National Geospatial Program US Topo Product Standard, 2011.
A metadata file associated with this product is draft version 0.6.18



ROAD CLASSIFICATION

Expressway		Local Connector	
Secondary Hwy		Local Road	
Ramp		4WD	

	Interstate Route		US Route		State Route
---	------------------	---	----------	---	-------------

1	2	3	1 Poplar Bluff
4		5	2 Rombauer
6	7	8	3 Fisk

ADJOINING QUADRANGLES

- 4 Harviell
- 5 Broseley
- 6 Vastus
- 7 Oglesville
- 8 Glennonville

HANLEYVILLE, MO
2015

