

CONTOUR INTERVAL 20 FEET
NORTH AMERICAN VERTICAL DATUM OF 1988

This map was produced to conform with the
National Geospatial Program US Topo Product Standard, 2011.
A metadata file associated with this product is draft version 0.6.18










1	2	3
4		5
6	7	8

ADJOINING QUADRANGLES

- 1 Connelsville
- 2 Greentop
- 3 Willmathsville
- 4 Novinger
- 5 Brashear
- 6 Gifford
- 7 Millard
- 8 La Plata

ROAD CLASSIFICATION

Expressway		Local Connector	
Secondary Hwy		Local Road	
Ramp		4WD	

 Interstate Route  US Route  State Route

KIRKSVILLE, MO
2015

