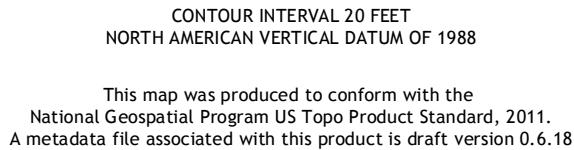












Imagery.....	NAIP, June 2012
Roads.....	HERE, ©2013
Names.....	GNIS, 2013
Hydrography.....	National Hydrography Dataset, 2012
Contours.....	National Elevation Dataset, 2008
Boundaries.....	Multiple sources; see metadata file 1972 - 2014
Public Land Survey System.....	BLM, 2011



**ROAD CLASSIFICATION**

Expressway		Local Connector	
Secondary Hwy		Local Road	
Ramp		4WD	

 Interstate Route     US Route     State Route

1	2	3	1 Benjamin
4		5	2 Canton
6	7	8	3 Lima
			4 Monticello
			5 Long Island
			6 Durham
			7 Maywood
			8 Quincy West

ADJOINING QUADRANGLES

LA GRANGE, MO-IL  
2015

