

CONTOUR INTERVAL 20 FEET  
NORTH AMERICAN VERTICAL DATUM OF 1988

This map was produced to conform with the  
National Geospatial Program US Topo Product Standard, 2011.  
A metadata file associated with this product is draft version 0.6.18












1	2	3
4		5
6	7	8

ADJOINING QUADRANGLES

- 1 Branch
- 2 Macks Creek
- 3 Hahatonka
- 4 Tunas
- 5 Eldridge West
- 6 Buffalo
- 7 Windyville
- 8 Bennett Springs

**ROAD CLASSIFICATION**

Expressway		Local Connector	
Secondary Hwy		Local Road	
Ramp		4WD	

 Interstate Route     US Route     State Route

LEADMINE, MO  
2015

