

CONTOUR INTERVAL 10 FEET
NORTH AMERICAN VERTICAL DATUM OF 1988

This map was produced to conform with the
National Geospatial Program US Topo Product Standard, 2011.
A metadata file associated with this product is draft version 0.6.18












1	2	3
4		5
6	7	8

ADJOINING QUADRANGLES

- 1 Rolla
- 2 Dillon
- 3 Marmamec Springs
- 4 Yancy Mills
- 5 Seaton
- 6 Edgar Springs
- 7 Anutt
- 8 Salem

ROAD CLASSIFICATION

Expressway		Local Connector	
Secondary Hwy		Local Road	
Ramp		4WD	

 Interstate Route  US Route  State Route

LECOMA, MO
2015

