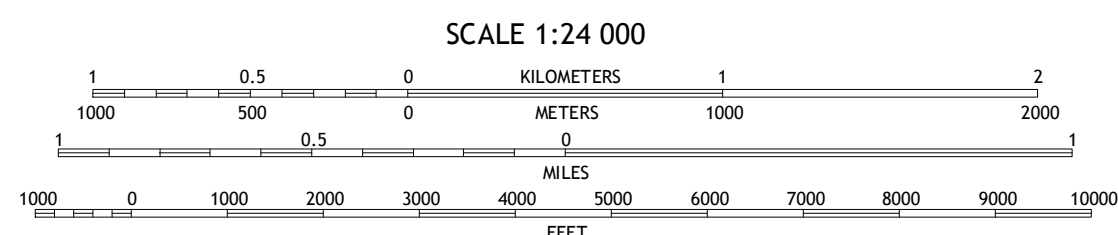
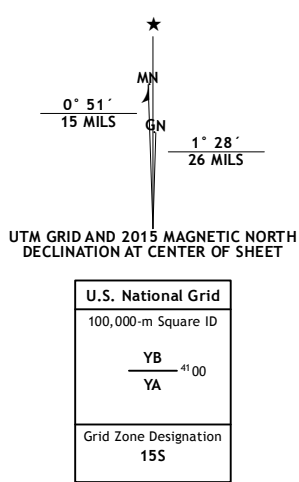
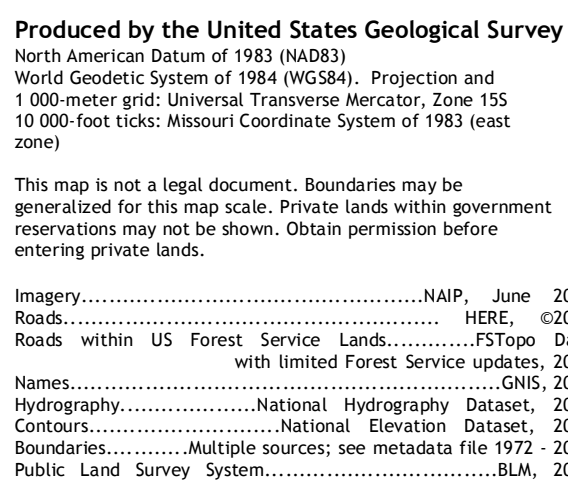




PIEDMONT SE QUADRANGLE  
MISSOURI-WAYNE CO.  
7.5-MINUTE SERIES



CONTOUR INTERVAL 20 FEET  
NORTH AMERICAN VERTICAL DATUM OF 1988

This map was produced to conform with the  
Geospatial Program US Topo Product Standard, 2011.  
A file associated with this product is draft version 0.6.18



### ROAD CLASSIFICATION

<p>Expressway </p> <p>Secondary Hwy </p> <p>Ramp </p>	<p>Local Connector </p> <p>Local Road </p> <p>4WD </p>
---	--

Interstate Route	US Route	State Route
FS Primary Route	FS Passenger Route	FS High Clearance Route

Check with local Forest Service unit  
for current travel conditions and restrictions.

PIEDMONT SE, MO  
2015

1	2	3	1 Piedmont
4		5	2 Patterson
6	7	8	3 Greenville

AD JOINING QUADRANGLES

- 4 Mill Spring
- 5 Greenville SW
- 6 Ellsinore
- 7 Williamsville
- 8 Hendrickson