

CONTOUR INTERVAL 10 FEET
NORTH AMERICAN VERTICAL DATUM OF 1988







This map was produced to conform with the
National Geospatial Program US Topo Product Standard, 2011.
A metadata file associated with this product is draft version 0.6.18






1	2	3	1 Fristoe
4		5	2 Cross Timbers
6	7	8	3 Climax Springs
			4 Hermitage
			5 Branch
			6 Sentinel
			7 Urbana
			8 Tunas

ADJOINING QUADRANGLES

ROAD CLASSIFICATION

Expressway		Local Connector	
Secondary Hwy		Local Road	
Ramp		4WD	

 Interstate Route  US Route  State Route

PRESTON, MO
2015

