










CONTOUR INTERVAL 10 FEET
NORTH AMERICAN VERTICAL DATUM OF 1988

This map was produced to conform with the
National Geospatial Program US Topo Product Standard, 2011.
A metadata file associated with this product is draft version 0.6.18



ROAD CLASSIFICATION

Expressway		Local Connector	
Secondary Hwy		Local Road	
Ramp		4WD	

 Interstate Route  US Route  State Route

1	2	3	1 Pierce City
4		5	2 Monett
6	7	8	3 Verona
			4 Wheaton
			5 McDowell
			6 Rocky Comfort
			7 Exeter
			8 Cassville

PURDY, MO
2015

