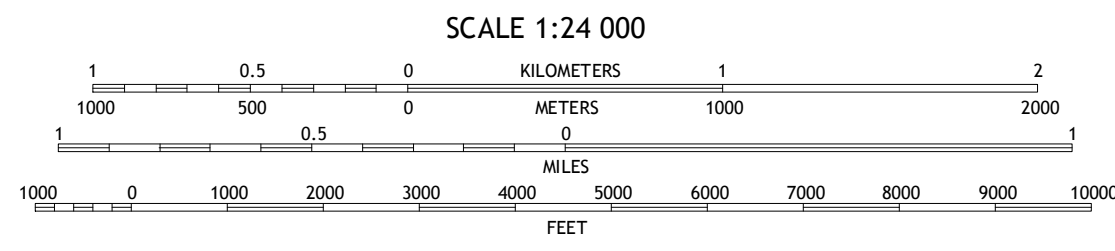
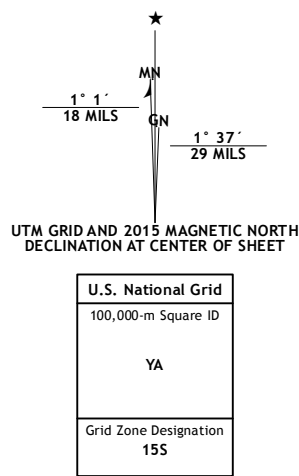
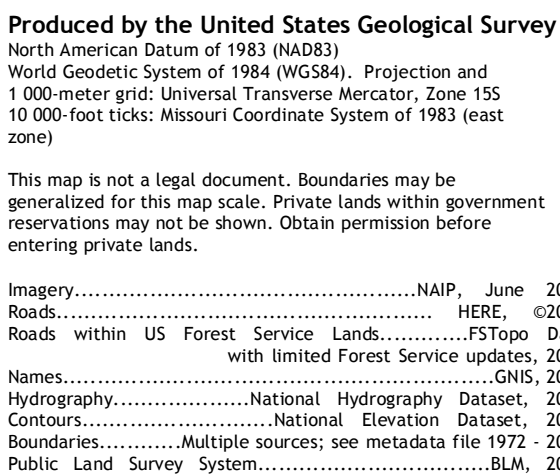




WAPPAPELLO QUADRANGLE
MISSOURI
7.5-MINUTE SERIES



CONTOUR INTERVAL 20 FEET
NORTH AMERICAN VERTICAL DATUM OF 1988

This map was produced to conform with the
National Geospatial Program US Topo Product Standard, 2011.
A metadata file associated with this product is draft version 0.6.18



ROAD CLASSIFICATION

<p>Expressway </p> <p>Secondary Hwy </p> <p>Ramp </p>	<p>Local Connector </p> <p>Local Road </p> <p>4WD </p>
<p> Interstate Route</p>	<p> US Route</p>
<p> FS Primary Route</p>	<p> FS Passenger Route</p>
	<p> State Route</p>
	<p> FS High Clearance Route</p>

Check with local Forest Service unit
for current travel conditions and restrictions.

1	2	3	1 Greenville SW
4		5	2 Shook
6	7	8	3 McGee

ADJOINING QUADRANGLES

4 Hendrickson
5 Puxico
6 Poplar Bluff
7 Rombauer
8 Fisk

WAPPAPELLO, MO
2015

