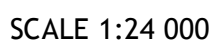
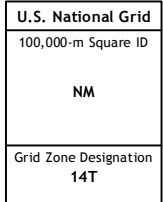


Imagery.....	NAIP, July	2012
Roads.....	HERE,	©2013
Names.....	GNIS,	2013
Hydrography.....	National Hydrography Dataset,	2012
Contours.....	National Elevation Dataset,	2002
Boundaries.....	Multiple sources; see metadata file	1972 - 2014







CONTOUR INTERVAL 10 FEET
NORTH AMERICAN VERTICAL DATUM OF 1988




This map was produced to conform with the
National Geospatial Program US Topo Product Standard, 2011.
A metadata file associated with this product is draft version 0.6.16

1	2	3
4		5
6	7	8

1 Elgin SW
 2 Petersburg
 3 Closter SW
 4 Akron
 5 Albion East
 6 Cedar Rapids
 7 Cedar Rapids SE
 8 Saint Edward SW

ROAD CLASSIFICATION

Expressway		Local Connector	
Secondary Hwy		Local Road	
Ramp		4WD	

	Interstate Route		US Route		State Route
---	------------------	---	----------	---	-------------

ALBION WEST, NE
2014

