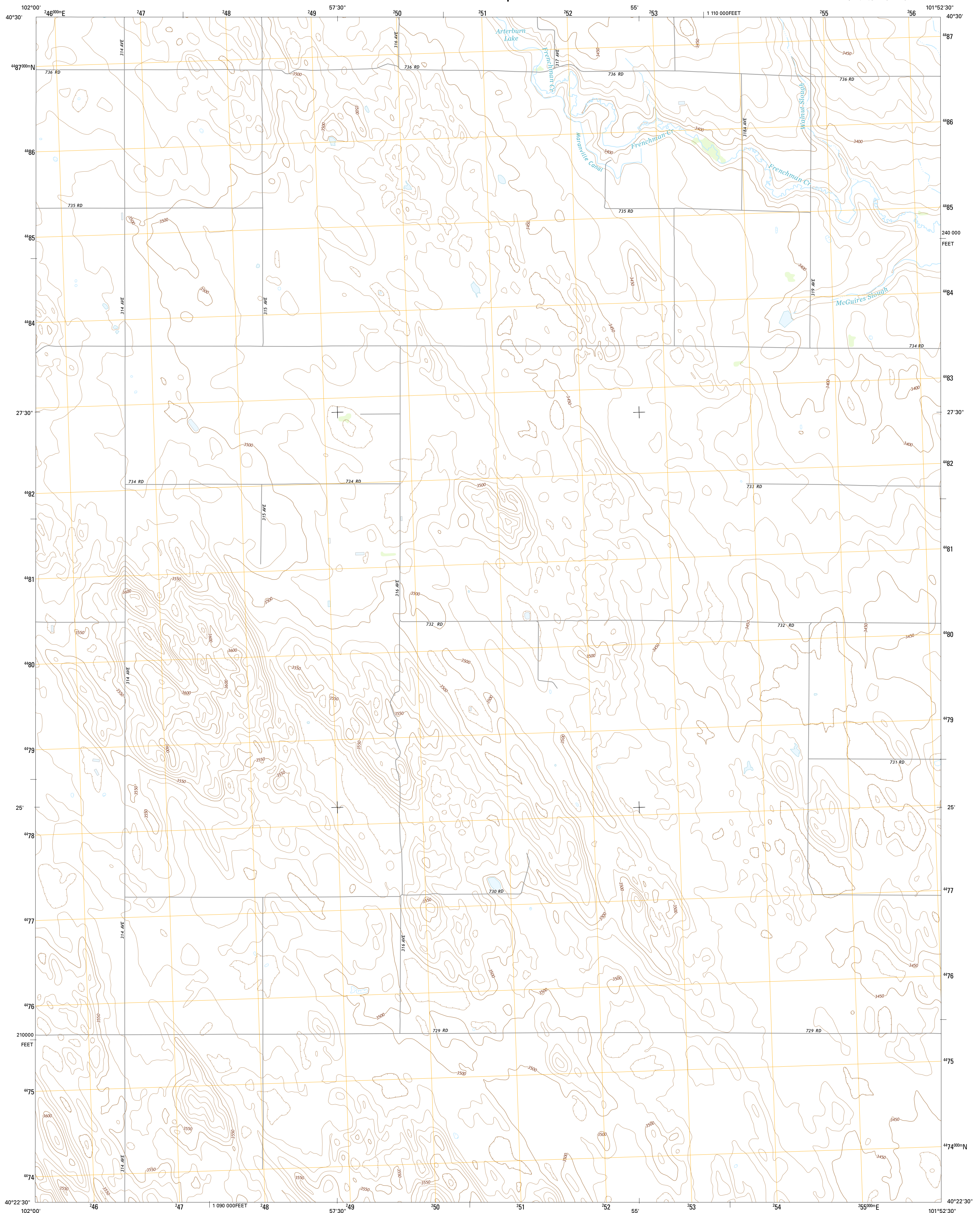




U.S. DEPARTMENT OF THE INTERIOR
U.S. GEOLOGICAL SURVEY



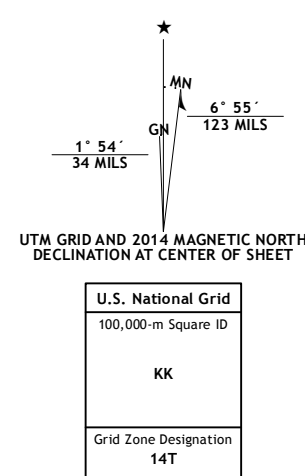
ARTERBURN LAKE QUADRANGLE
NEBRASKA-CHASE CO.
7.5-MINUTE SERIES



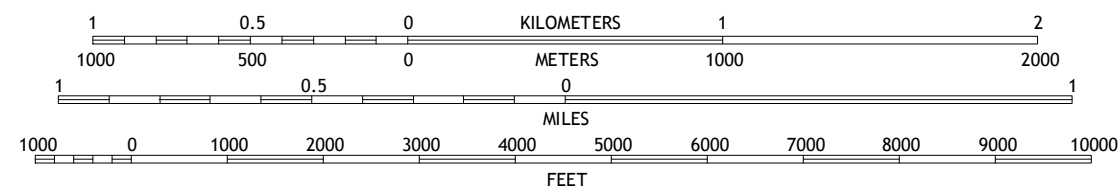
Produced by the United States Geological Survey
North American Datum of 1983 (NAD83)
World Geodetic System of 1984 (WGS84). Projection and
1 000-meter grid: Universal Transverse Mercator, Zone 14T
10 000-foot ticks: Nebraska Coordinate System of 1983

This map is not a legal document. Boundaries may be generalized for this map scale. Private lands within government reservations may not be shown. Obtain permission before entering private lands.

Imagery.....	NAIP, June 2001	20
Roads.....	HERE, ©2001	20
Names.....	GNIS, 2001	20
Hydrography.....	National Hydrography Dataset, 2001	20
Contours.....	National Elevation Dataset, 2001	20
Boundaries.....	Multiple sources; see metadata file 1972 - 2001	20

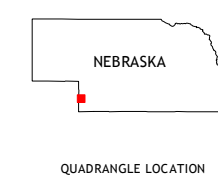


SCALE 1:24 000



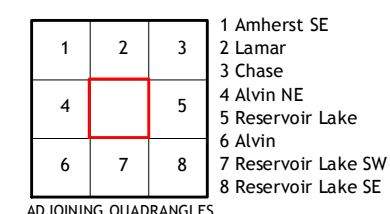
CONTOUR INTERVAL 10 FEET
NORTH AMERICAN VERTICAL DATUM OF 1988

This map was produced to conform with the
National Geospatial Program US Topo Product Standard, 2011.
A metadata file associated with this product is draft version 0.6.16.



QUADRANGLE LOCATION

ROAD CLASSIFICATION



ARTERBURN LAKE, NE
2014

