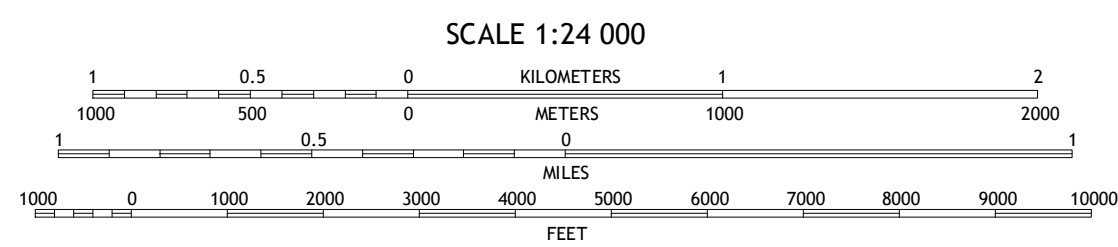
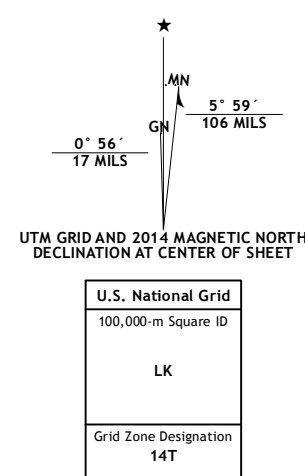
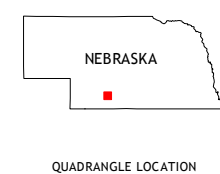


Imagery.....	NAIP, June 2012
Roads.....	HERE, ©2013
Names.....	GNIS, 2013
Hydrography.....	National Hydrography Dataset, 2011
Contours.....	National Elevation Dataset, 2012
Boundaries.....	Multiple sources; see metadata file 1972 - 2014



CONTOUR INTERVAL 10 FEET  
NORTH AMERICAN VERTICAL DATUM OF 1988

This map was produced to conform with the  
National Geospatial Program US Topo Product Standard, 2011.  
A metadata file associated with this product is draft version 0.6.16









1	2	3	1 Curtis SE
4		5	2 Stockville
6	7	8	3 Stockville SE




ADJOINING QUADRANGLES

4 Quick NE  
5 Freedom  
6 Quick SE  
7 Bartley SW  
8 Bartley

### ROAD CLASSIFICATION

Expressway		Local Connector	
Secondary Hwy		Local Road	
Ramp		4WD	

	Interstate Route		US Route		State Route
---	------------------	---	----------	---	-------------

BARTLEY NW, NE  
2014

