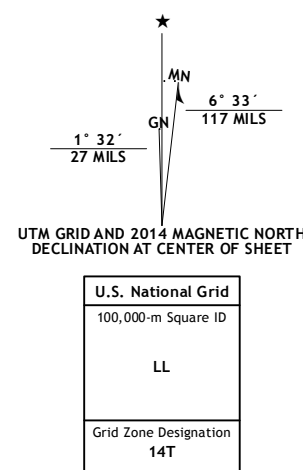


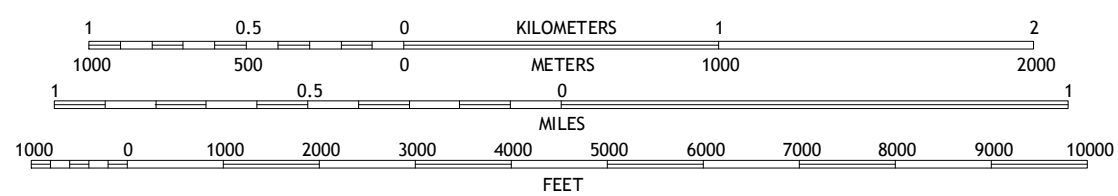
Produced by the United States Geological Survey
North American Datum of 1983 (NAD83)
World Geodetic System of 1984 (WGS84). Projection and
1 000-meter grid: Universal Transverse Mercator, Zone 14T
10 000-foot ticks: Nebraska Coordinate System of 1983

This map is not a legal document. Boundaries may be generalized for this map scale. Private lands within government reservations may not be shown. Obtain permission before entering private lands.

Imagery.....	NAIP, June 2012
Roads.....	HERE, ©2013
Names.....	GNIS, 2013
Hydrography.....	National Hydrography Dataset, 2012
Contours.....	National Elevation Dataset, 2002
Boundaries.....	Multiple sources; see metadata file 1972 - 2014

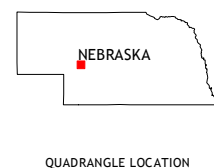


SCALE 1:24 000



CONTOUR INTERVAL 20 FEET
NORTH AMERICAN VERTICAL DATUM OF 1988

This map was produced to conform with the
National Geospatial Program US Topo Product Standard, 2011.
A metadata file associated with this product is draft version 0.6.16








QUADRANGLE LOCATION

1	2	3	1 Bucktail Lake
4		5	2 Big Bald Hill NE
6	7	8	3 Tin Camp Ranch
			4 Big Bald Hill
			5 Applegate Ranch
			6 Nevens
			7 Paxton North
			8 Sutherland Reservoir NW

AD JOINING QUADRANGLES

ROAD CLASSIFICATION

Expressway  Local Connector 
Secondary Hwy Local Road
Ramp 4WD
 Interstate Route  US Route  State Route

BIG BALD HILL SE, NE
2014

