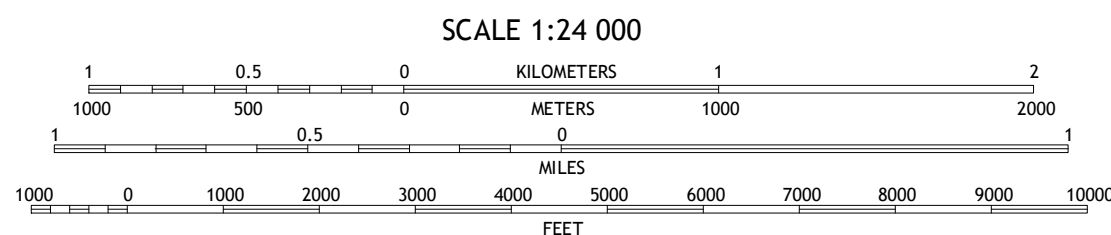
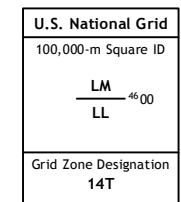
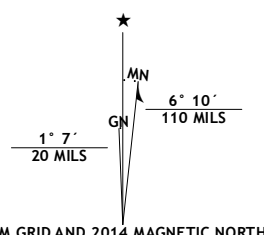


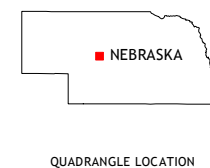
This map is not a legal document. Boundaries may be generalized for this map scale. Private lands within government reservations may not be shown. Obtain permission before entering private lands.

Imagery.....	NAIP,	July	2012
Roads.....	HERE,		©2013
Names.....	GNIS,		2013
Hydrography.....	National Hydrography Dataset,		2012
Contours.....	National Elevation Dataset,		2012
Boundaries.....	Multiple sources; see metadata file	1972	2014



CONTOUR INTERVAL 20 FEET
NORTH AMERICAN VERTICAL DATUM OF 1988

This map was produced to conform with the
National Geospatial Program US Topo Product Standard, 2011.
A metadata file associated with this product is draft version 0.6.16



QUADRANGLE LOCATION







1	2	3	1 Tryon NE
4		5	2 Cody Lake NW
6	7	8	3 Happy Hollow




ADJOINING QUADRANGLES

- 4 Ringgold
- 5 Cody Lake
- 6 Gragg Ranch
- 7 Stapleton NW
- 8 Stapleton

ADJOINING QUADRANGLE

ROAD CLASSIFICATION

Expressway		Local Connector	
Secondary Hwy		Local Road	
Ramp		4WD	

 Interstate Route  US Route  State Route

CODY LAKE SW, NE
2014