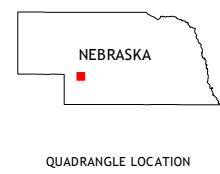









CONTOUR INTERVAL 10 FEET
NORTH AMERICAN VERTICAL DATUM OF 1988

This map was produced to conform with the
National Geospatial Program US Topo Product Standard, 2011.
A metadata file associated with this product is draft version 0.6.16



ROAD CLASSIFICATION

Expressway		Local Connector	
Secondary Hwy		Local Road	
Ramp		4WD	

	Interstate Route		US Route		State Route
---	------------------	---	----------	---	-------------

1	2	3	1 Paxton SW
			2 Paxton South
			3 Sutherland Reservoir West
4		5	4 Elsie NW
			5 Wallace NW
6	7	8	6 Elsie
			7 Grinton
			8 Wallace

ELSIE NE, NE
2014

