










### ROAD CLASSIFICATION

Expressway		Local Connector	
Secondary Hwy		Local Road	
Ramp		4WD	

 Interstate Route     US Route     State Route

1	2	3
4		5
6	7	8

ADJACENT QUADRANGLES

- 1 Lexington NW
- 2 Summer
- 3 Miller
- 4 Lexington East
- 5 Miller SW
- 6 Bertrand NW
- 7 Overton
- 8 Elm Creek West

LEXINGTON SE, NE  
2014

