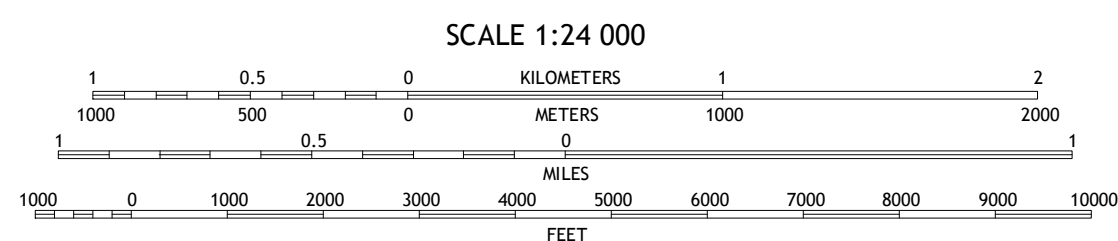
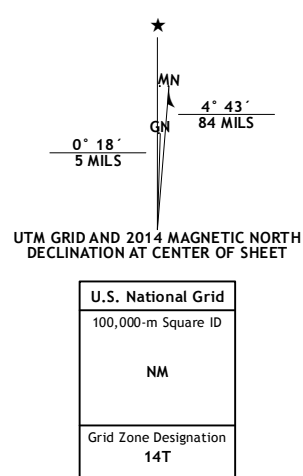


Imagery.....	NAIP, June 2012 - July 2012
Roads.....	HERE, ©2013
Names.....	.GNIS, 2013
Hydrography.....	National Hydrography Dataset, 2012
Contours.....	National Elevation Dataset, 2003
Boundaries.....	Multiple sources; see metadata file 1972 - 2014



CONTOUR INTERVAL 10 FEET  
NORTH AMERICAN VERTICAL DATUM OF 1988

This map was produced to conform with the  
National Geospatial Program US Topo Product Standard, 2011.  
A metadata file associated with this product is draft version 0.6.16










1	2	3	1 O'Neill
4		5	2 Inman
6	7	8	3 Page

ADJOINING QUADRANGLES

- 4 O'Neill SW
- 5 Ewing SW
- 6 Chambers East
- 7 Goose Lake NE
- 8 Deloit NW

**ROAD CLASSIFICATION**

Expressway		Local Connector	
Secondary Hwy		Local Road	
Ramp		4WD	

 Interstate Route     US Route     State Route

O'NEILL SE, NE  
2014

