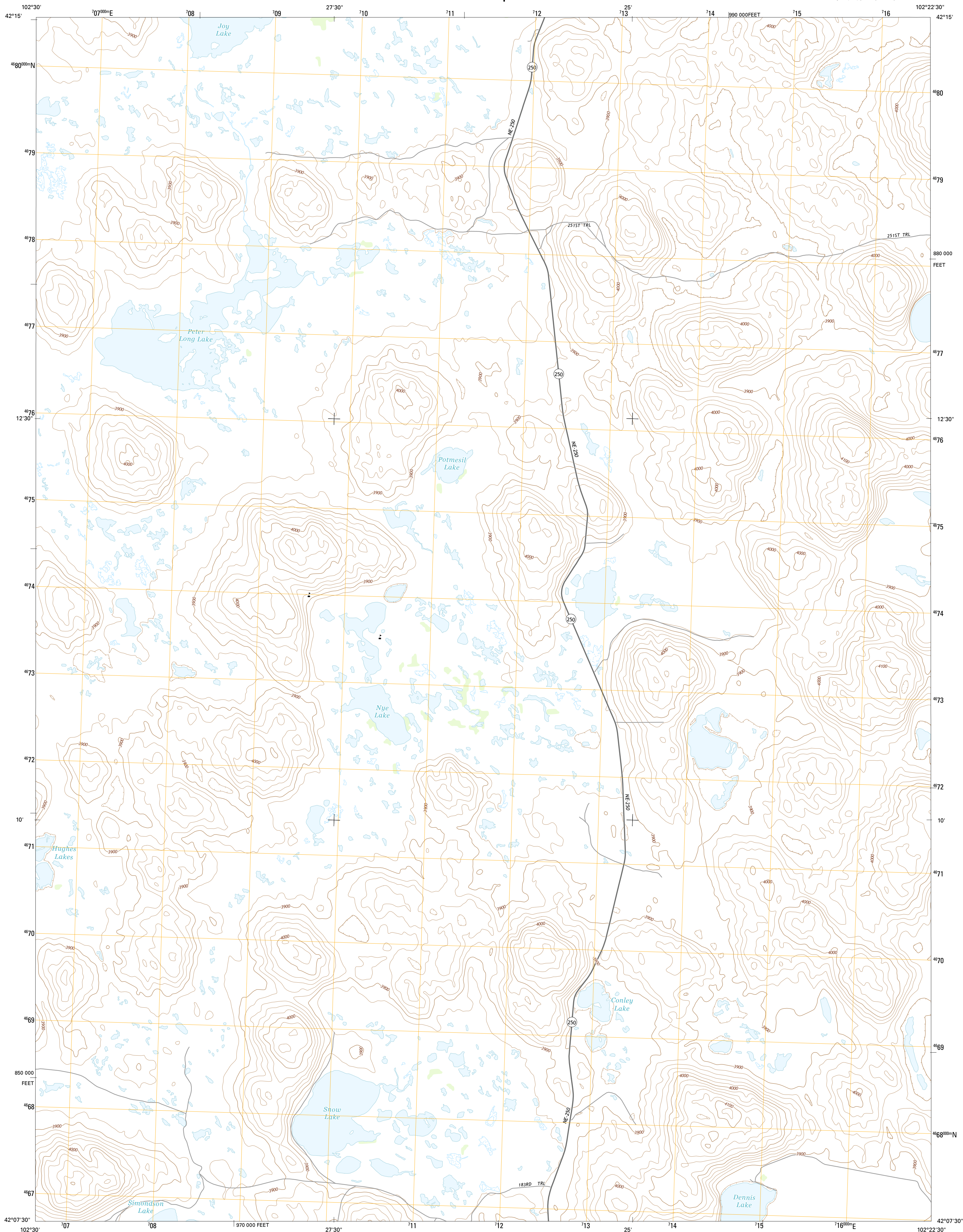




U.S. DEPARTMENT OF THE INTERIOR  
U.S. GEOLOGICAL SURVEY



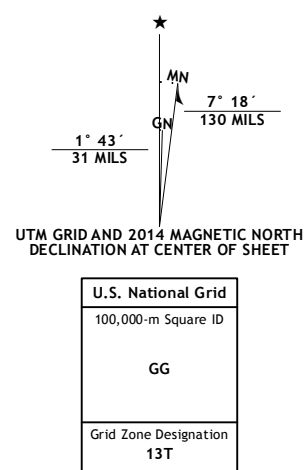
**PETER LONG LAKE QUADRANGLE**  
**NEBRASKA-SHERIDAN CO.**  
**7.5-MINUTE SERIES**



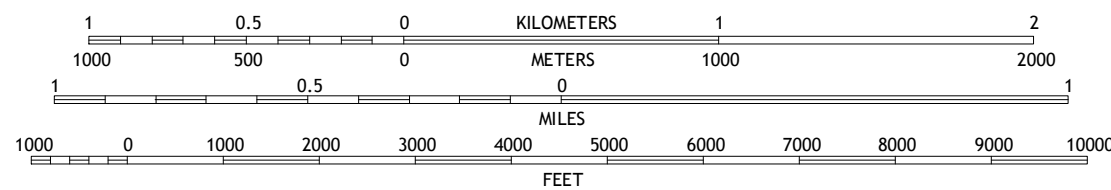
**Produced by the United States Geological Survey**  
North American Datum of 1983 (NAD83)  
World Geodetic System of 1984 (WGS84). Projection and  
1 000-meter grid: Universal Transverse Mercator, Zone 13T  
10 000-foot ticks: Nebraska Coordinate System of 1983

This map is not a legal document. Boundaries may be generalized for this map scale. Private lands within government reservations may not be shown. Obtain permission before entering private lands.

Imagery.....	NAIP, June 2012
Roads.....	HERE, ©2013
Names.....	GNIS, 2013
Hydrography.....	National Hydrography Dataset, 2012
Contours.....	National Elevation Dataset, 2002
Boundaries.....	Multiple sources; see metadata file 1972 - 2014



SCALE 1:24 000



QUADRANGLE LOCATION

### ROAD CLASSIFICATION



PETER LONG LAKE, NE  
2014

1	2	3	1 Skunk Lake
4		5	2 Twin Lakes
6	7	8	3 Green Lake
			4 Krause Lake East
			5 White Lake
			6 Antioch
			7 Lakeside
			8 Ellsworth

AD JOINING QUADRANGLES

ADJOINING QUADRANGLES

