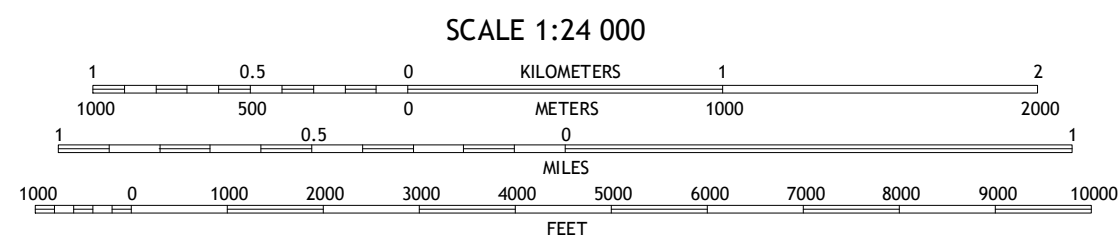
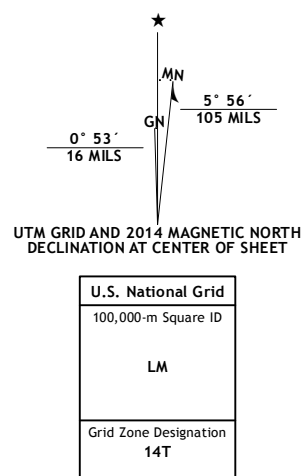


Imagery.....	NAIP, July 2012
Roads.....	HERE, ©2013
Names.....	GNIS, 2013
Hydrography.....	National Hydrography Dataset, 2012
Contours.....	National Elevation Dataset, 2003
Boundaries.....	Multiple sources; see metadata file 1972 - 2014



CONTOUR INTERVAL 20 FEET
NORTH AMERICAN VERTICAL DATUM OF 1988



This map was produced to conform with the
National Geospatial Program US Topo Product Standard, 2011.
A metadata file associated with this product is draft version 0.6.16






1	2	3	1 Purdum NW 2 Purdum NE 3 Elsmere
4		5	4 Purdum SW 5 Koshopah SW 6 Natick
6	7	8	7 Halsey 8 Dunning NW

ADJOINING QUADRANGLES

ROAD CLASSIFICATION

Expressway		Local Connector	
Secondary Hwy		Local Road	
Ramp		4WD	

 Interstate Route  US Route  State Route

PURDUM, NE
2014

