








ROAD CLASSIFICATION

Expressway		Local Connector	
Secondary Hwy		Local Road	
Ramp		4WD	

 Interstate Route  US Route  State Route



Imagery.....	NAIP, July 2012
Roads.....	HERE, ©2013
Names.....	GNIS, 2013
Hydrography.....	National Hydrography Dataset, 2012
Contours.....	National Elevation Dataset, 2002
Boundaries.....	Multiple sources; see metadata file 1972 - 2014

U.S. National Grid
100,000-m Square ID
LM
Grid Zone Designation
14T

CONTOUR INTERVAL 20 FEET
NORTH AMERICAN VERTICAL DATUM OF 1988

This map was produced to conform with the
National Geospatial Program US Topo Product Standard, 2011.
A metadata file associated with this product is draft version 0.6.16

1	2	3	1 Shimmins Lake NE
			2 Norway
			3 Thedford
4		5	4 Shimmins Lake SE
			5 Thedford SE
6	7	8	6 Tryon NE
			7 Cody Lake NW
			8 Happy Hollow

THEDFORD SW, NE
2014