











ROAD CLASSIFICATION

| | | | |
|---------------|---|-----------------|---|
| Expressway |  | Local Connector |  |
| Secondary Hwy |  | Local Road |  |
| Ramp |  | 4WD |  |

 Interstate Route  US Route  State Route



| | | | |
|---|---|---|---------------------|
| 1 | 2 | 3 | 1 Flats |
| 4 | | 5 | 2 Snyder Lake |
| 6 | 7 | 8 | 3 Schnierner Valley |

ADJOINING QUADRANGLES

- 4 Big Bald Hill NE
- 5 Pierson Ranch
- 6 Big Bald Hill SE
- 7 Applegate Ranch
- 8 Green Ranch

TIN CAMP RANCH, NE
2014