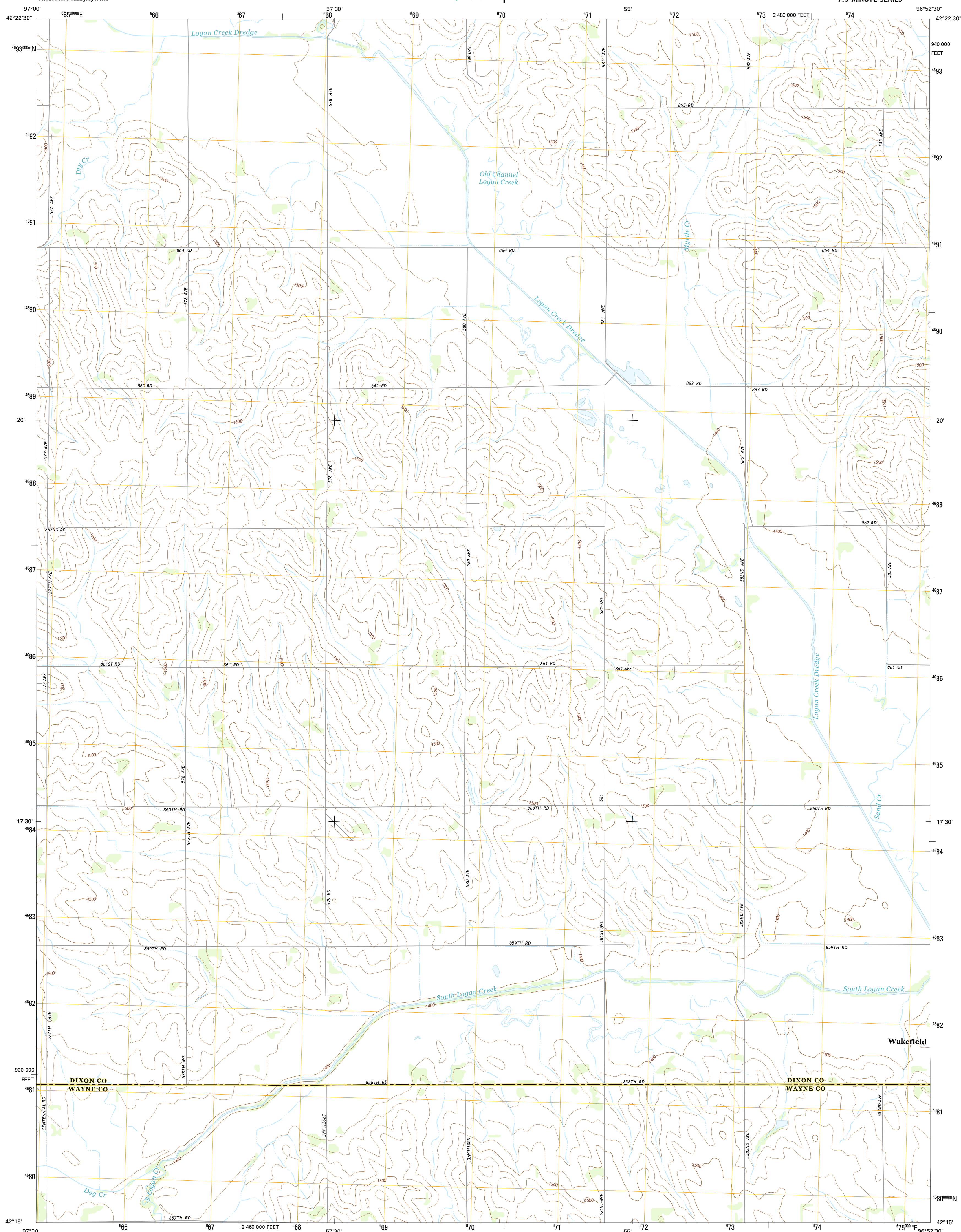




U.S. DEPARTMENT OF THE INTERIOR  
U.S. GEOLOGICAL SURVEY



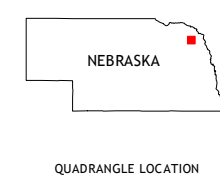
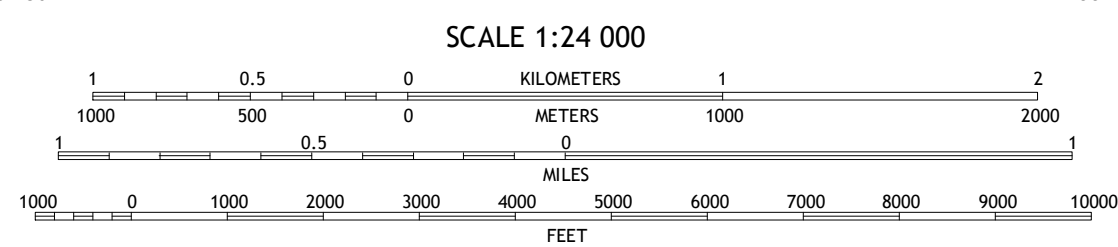

WAKEFIELD SW QUADRANGLE  
NEBRASKA  
7.5-MINUTE SERIES



Produced by the United States Geological Survey  
North American Datum of 1983 (NAD83)  
World Geodetic System of 1984 (WGS84). Projection and  
1 000-meter grid: Universal Transverse Mercator, Zone 14T  
10 000-foot ticks: Nebraska Coordinate System of 1983

This map is not a legal document. Boundaries may be generalized for this map scale. Private lands within government reservations may not be shown. Obtain permission before entering private lands.

Imagery.....	NAIP,	July	2012
Roads.....	HERE,		©2013
Names.....	GNIS,		2013
Hydrography.....	National Hydrography Dataset,		2012
Contours.....	National Elevation Dataset,		2002
Boundaries.....	Multiple sources; see metadata file	1972 -	2014












1	2	3
4		5
6	7	8

ADJOINING QUADRANGLES

- 1 Laurel
- 2 Concord
- 3 Allen
- 4 Laurel SE
- 5 Wakefield
- 6 Wayne
- 7 Altona NW
- 8 Altona NE

### ROAD CLASSIFICATION

Expressway		Local Connector	
Secondary Hwy		Local Road	
Ramp		4WD	

 Interstate Route     US Route     State Route

WAKEFIELD SW, NE  
2014

