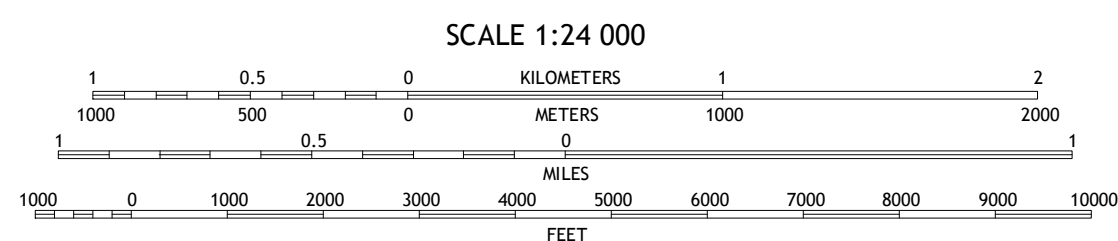
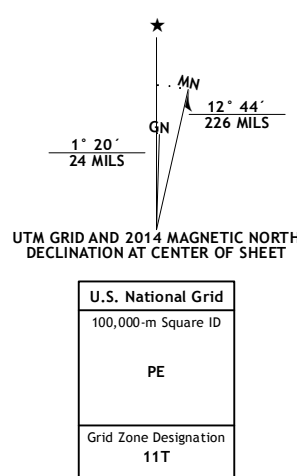


Imagery.....	NAIP, July 2013
Roads.....	HERE, ©2013
Names.....	GNIS, 2013
Hydrography.....	National Hydrography Dataset, 2013
Contours.....	National Elevation Dataset, 2002
Boundaries.....	Multiple sources; see metadata file 1972 - 2014
Public Land Survey System.....	BLM, 2011



CONTOUR INTERVAL 40 FEET  
NORTH AMERICAN VERTICAL DATUM OF 1988

This map was produced to conform with the  
National Geospatial Program US Topo Product Standard, 2011.  
A metadata file associated with this product is draft version 0.6.18












1	2	3	1 Odgers Ranch
4		5	2 Silo Canyon
6	7	8	3 Currie Gardens

ADJOINING QUADRANGLES

- 4 High Bald Peaks NE
- 5 McDermid Ranch
- 6 High Bald Peaks SE
- 7 Paris Creek
- 8 Goshute Creek

### ROAD CLASSIFICATION

Expressway		Local Connector	
Secondary Hwy		Local Road	
Ramp		4WD	

 Interstate Route     US Route     State Route

MOUNT TAYLOR, NV  
2014

