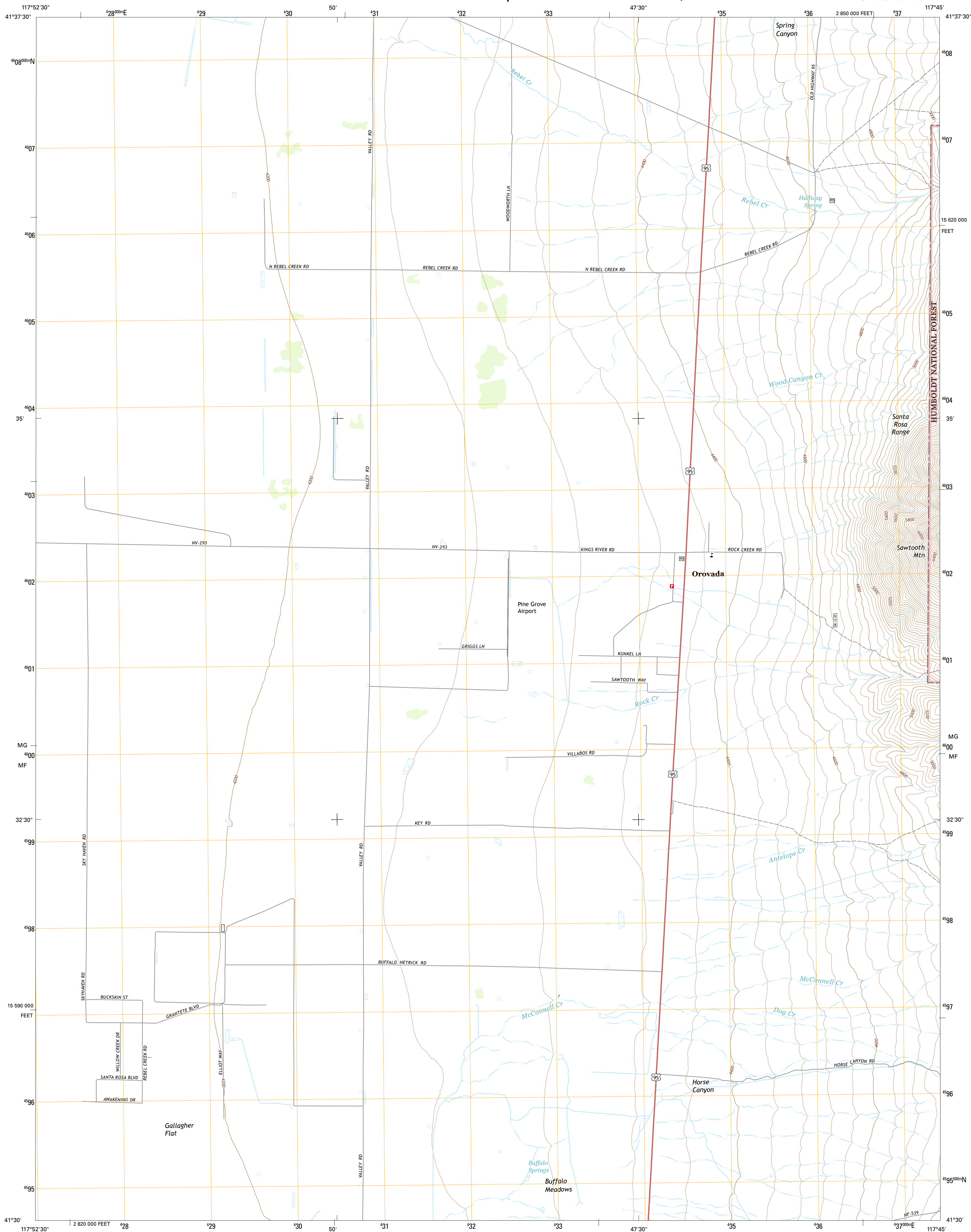




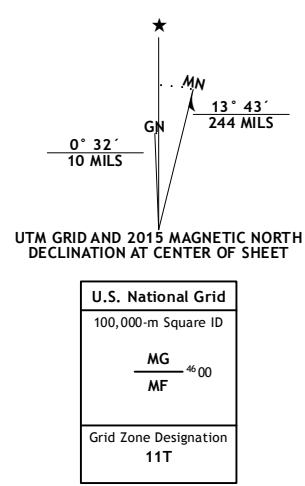
**OROVADA QUADRANGLE**  
**NEVADA-HUMBOLDT CO.**  
**7.5-MINUTE SERIES**



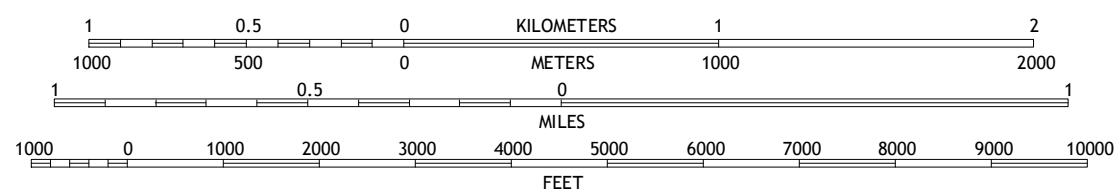
North American Datum of 1983 (NAD83)  
World Geodetic System of 1984 (WGS84). Projection and  
1 000-meter grid: Universal Transverse Mercator, Zone 11T  
10 000-foot ticks: Nevada Coordinate System of 1983 (west  
zone)

This map is not a legal document. Boundaries may be generalized for this map scale. Private lands within government reservations may not be shown. Obtain permission before entering private lands.

Imagery.....	NAIP, July	2013
Roads.....	HERE, ©2013	
Roads within US Forest Service Lands.....	FSTopo	Data
	with limited Forest Service updates,	2013
Names.....	GNIS,	2013
Hydrography.....	National Hydrography Dataset,	2002
Contours.....	National Elevation Dataset,	2003
Boundaries.....	Multiple sources; see metadata file	1972 - 2011
Public Land Survey System.....	BLM,	



SCALE 1:24 000



CONTOUR INTERVAL 40 FEET  
NORTH AMERICAN VERTICAL DATUM OF 1988

This map was produced to conform with the  
US Geospatial Program US Topo Product Standard, 2011.  
The data file associated with this product is draft version 0.6.18









QUADRANGLE LOCATION

1	2	3
4		5
6	7	8







ADJOINING QUADRANGLE

ADJOINING QUADRANGLES

## ROAD CLASSIFICATION

Expressway		Local Connector	
Secondary Hwy		Local Road	
Ramp		4WD	

 Interstate Route	 US Route	 State Route
 FS Primary Route	 FS Passenger Route	 FS High Clearance Route

Check with local Forest Service unit  
for current travel conditions and restrictions.

OROVADA, NV  
2015

