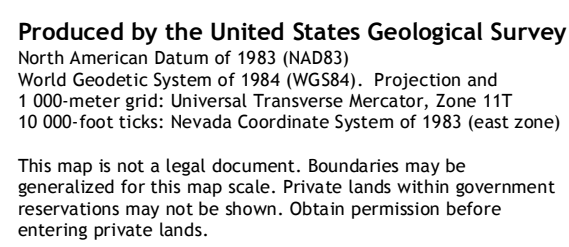
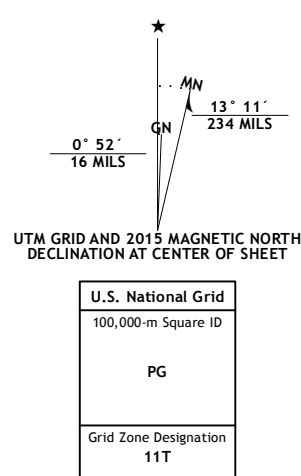




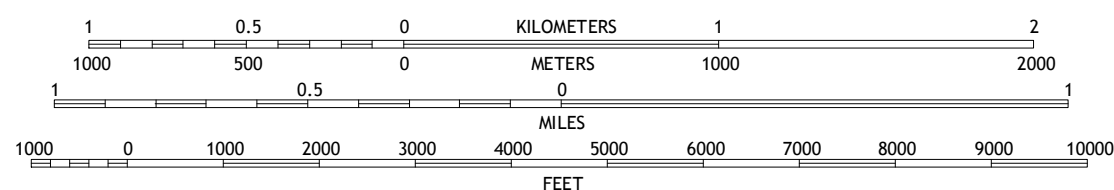
TENNESSEE MOUNTAIN QUADRANGLE  
NEVADA-ELKO CO.  
7.5-MINUTE SERIES



Imagery.....	.....NAIP,	August	2013
Roads.....	.....HERE,	©2013	
Roads within US Forest Service Lands.....	.....FSTopo	Data	
	with limited Forest Service updates,	2013	
Names.....	.....GNIS,	2013	
Hydrography.....	.....National Hydrography Dataset,	2002	
Contours.....	.....National Elevation Dataset,	2003	
Boundaries.....	.....Multiple sources; see metadata file	1972	2014
Public Land Survey System.....	.....BLM,		



SCALE 1:24 000



CONTOUR INTERVAL 40 FEET  
NORTH AMERICAN VERTICAL DATUM OF 1988

This map was produced to conform with the  
National Geospatial Program US Topo Product Standard, 2011.  
A metadata file associated with this product is draft version 0.6.18



QUADRANGLE LOCATION

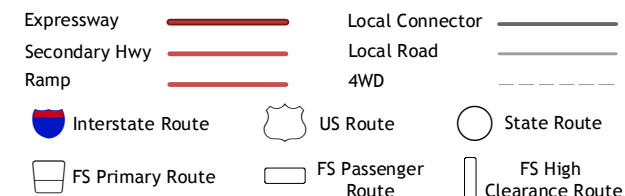
1	2	3
4		5
6	7	8

ADJOINING QUADRANGLE

ADJOINING QUADRANGLE

- 1 Hicks Mountain
- 2 Big Table
- 3 Bearpaw Mountain
- 4 Merritt Mountain
- 5 Coon Creek
- 6 Wild Horse
- 7 Cornwall Mountain
- 8 Annie Creek

## ROAD CLASSIFICATION



Check with local Forest Service unit  
for current travel conditions and restrictions.

TENNESSEE MOUNTAIN, NV  
2015

