










CONTOUR INTERVAL 20 FEET
NORTH AMERICAN VERTICAL DATUM OF 1988

This map was produced to conform with the
National Geospatial Program US Topo Product Standard, 2011.
A metadata file associated with this product is draft version 0.6.18



ROAD CLASSIFICATION

Expressway		Local Connector	
Secondary Hwy		Local Road	
Ramp		4WD	

	Interstate Route		US Route		State Route
---	------------------	---	----------	---	-------------

1	2	3	1 Lower Pahrnagat Lake SE
4		5	2 Pahrnagat Wash
6	7	8	3 Kane Springs Valley

ADJOINING QUADRANGLES

- 4 Mule Deer Ridge NE
- 5 Wildcat Wash NE
- 6 Mule Deer Ridge SE
- 7 Wildcat Wash SW
- 8 Wildcat Wash SE

WILDCAT WASH NW, NV
2015

