










### ROAD CLASSIFICATION

Expressway		Local Connector	
Secondary Hwy		Local Road	
Ramp		4WD	

 Interstate Route     US Route     State Route

1	2	3	1 Lovelock
4		5	2 Coal Canyon
6	7	8	3 Buffalo Mountain

ADJOINING QUADRANGLES

- 4 Wildhorse Pass
- 5 Buena Vista Hills North
- 6 Lone Rock NW
- 7 Lone Rock
- 8 Buena Vista Hills South

WILDHORSE SPRING, NV  
2014

