

CONTOUR INTERVAL 40 FEET  
NORTH AMERICAN VERTICAL DATUM OF 1988







This map was produced to conform with the  
National Geospatial Program US Topo Product Standard, 2011.  
A metadata file associated with this product is draft version 0.6.18






1	2	3	1 White Horse Mountain
4		5	2 White Horse Pass
6	7	8	3 Utah Peak
			4 Kinsley Mountains
			5 Ferber Peak
			6 Chin Creek Reservoir
			7 Ayarbe Spring
			8 Ferber Peak SE

ADJOINING QUADRANGLES

### ROAD CLASSIFICATION

Expressway		Local Connector	
Secondary Hwy		Local Road	
Ramp		4WD	

 Interstate Route     US Route     State Route

FERBER PEAK NW, NV  
2015

