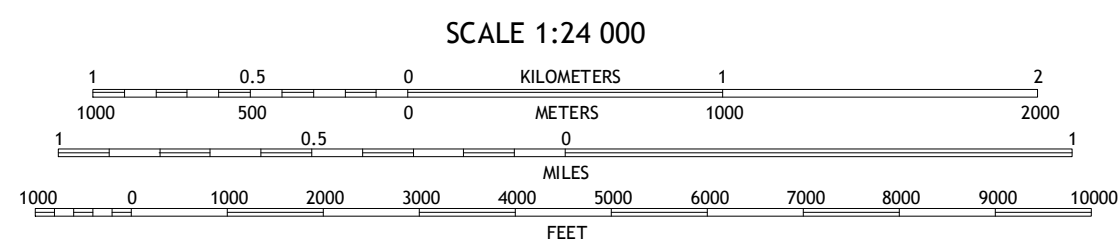
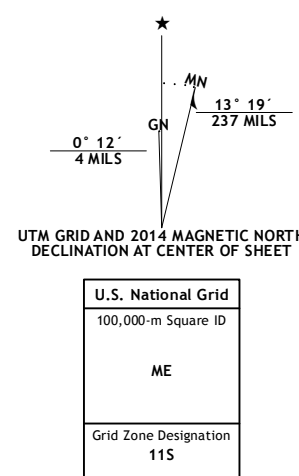


Imagery.....NAIP,	August	20
Roads.....	HERE,	©20
Names.....	GNIS,	20
Hydrography.....National Hydrography	Dataset,	20
Contours.....National Elevation	Dataset,	19
Boundaries.....Multiple sources; see metadata file 1972 -		20
Public Land Survey System.....BLM,		20










CONTOUR INTERVAL 20 FEET  
NORTH AMERICAN VERTICAL DATUM OF 1988

This map was produced to conform with the  
National Geospatial Program US Topo Product Standard, 2011.  
Data file associated with this product is draft version 0.6.18



### ROAD CLASSIFICATION

Expressway		Local Connector	
Secondary Hwy		Local Road	
Ramp		4WD	

 Interstate Route     US Route     State Route

1	2	3	1 Gilbert Creek NW
4		5	2 Gilbert Creek NE
6	7	8	3 Manhattan Mountain NW

AD JOINING QUADRANGLES

- 4 Gilbert Creek SW
- 5 Manhattan Mountain
- 6 New Pass Peak
- 7 Mount Airy NE
- 8 Vigus Butte NW

GILBERT CREEK SE, NV  
2014

